195 a 21

A

POCKET-GUIDE

TO THE

Engliſh TRAVELLER:

Being a Compleat

SURVEY and ADMEASUREMENT

Of all the

Principal ROADS and moſt Conſiderable Croſs-ROADS in

ENGLAND and *WALES.*

In One Hundred COPPER-PLATES.

LONDON:

Printed for J. TONSON at *Shakeſpear's* Head over-againſt *Katherine-Street* in the *Strand*, and J. WATTS at the Printing-Office in *Wild-Court* near *Lincoln's-Inn Fields.*

MDCCXIX.

A

POCKET GUIDE

TO THE

PICTURESQUE TRAVELLER:

OR,

A Concise Description

Of all the

ROADS and principal Cross-Roads in

ENGLAND & WALES.

Illustrated with COPPER-PLATES.

Containing

Maps, which strictly obtain

hop'd, our

Circumference

Two Books

Folio

other

down

Maps

M DCC XIX.

THE PREFACE.

THE *Itinerarium Angliæ*, or Book of the Principal Roads of *England* and *Wales*, by an actual Admeaſurement, and deſcrib'd in 100 Copper whole Sheet-Plates, has been done with ſo much Care and Exactneſs, and eſteem'd a Work ſo uſeful, that it wanted only to be reduc'd to a portable Volume, to render it of general Advantage to an *Engliſh* Traveller.

As the original Plates are in large Sheets, the general Uſe of them has been hitherto loſt, and the Book rather an Entertainment for a Traveller within Doors, than a Guide to him upon the Road: That a Work of ſo much Uſe might be therefore a conſtant Companion to thoſe that want it in the moſt uſeful Way, *viz.* as a GUIDE to the TRAVELLER; this Method of rendring it ſuch has been attempted, and on Experience 'tis not doubted will be found to anſwer all the Ends of the original Deſign, and the utmoſt Expectations of thoſe that ſhall make Uſe of it.

The Method of the original Undertaker in the Whole Sheet-Maps, (which is eſteem'd, as the firſt, ſo the beſt of the kind) is ſtrictly obſerv'd in the following ſmaller ones, and which 'tis hop'd, on Compariſon, will appear to be ſo in the moſt minute Circumſtances, none of which are omitted.

Two Books have been already collected and form'd from the Folio Original, the one intitled, *The Traveller's Guide*, the other *Mr.* Ogilby's *Pocket Book of the Roads*. The former lays down the Roads by Way of Itinerary, as they are in the Maps themſelves, deſcribing the Towns, Villages, *&c.* to be

paſt

past through and by, with the Rivers, Hills, measured Distances, and all other Remarkables upon the Road: The other mentions only the Towns and Villages on the Road, with their Distances from each other, and from the Beginning of the Journey, and the computed and measured Distances: But this, besides its being the original Work it self in Miniature, containing the whole of both those Books, and keeping the Roads themselves, and every Mile of them in View, with all the Remarkables adjoining, 'tis presum'd will be thought much more useful to the Ends those Books were intended, and deserve the Title of *A* POCKET-GUIDE *to the ENGLISH* TRAVELLER.

The Title of each *Initial Plate* expresses how far the Road it leads to Extends in a continued *Series*, giving the *Dimensurated Distance* from the *Initial* to the *Terminating Town* in Miles and Furlongs, and the Particular Distances of the more Eminent Through-fares separately: But if the *Road* Extends to more than one *Plate*, then the *Initial Plate* gives the Particular Distances of the First *Plate* only, and the general Distance thence to the *Terminating Town* of the next *Plate*, and so on: The *Continuation Plates* giving the Particular Distances of that part of the *Road* included in them.

Each Road is Projected upon Imaginary *Scrolls*, beginning at the bottom of the Outmost *Scroll* on the Left Hand, whence it Ascends to the Top of the said *Scroll*, and then begins at the bottom of the next *Scroll* towards the Right Hand Ascending again: And thus from the bottom upwards till it Terminates at the Top of the Outmost *Scroll* on the Right Hand, as is Evident by the Succession of Figures Numbering the Miles.

THE

The TABLE.

PLATE 1, 2, 3. *From* LONDON *to* ABERISTWITH, *passing through* Acton, Uxbridge, Beaconsfield, High-Wickham, Tetſworth, Wheatly-Bridge, [OXFORD,] Iſlip, Enſton, Morton-Inmarſh, Burton, Broadway, Perſhore, WORCESTER, Bromyard, Leominſter, Preſtain, Riadergowy, Llanbadern-vawre.

Plate 4. *From* LONDON *to* ARUNDEL *and* CHICHESTER, *paſſing through* Towting, Ewel, Epſom, Leatherhead, Mickleham, Darking, Billinghurſt, Amberley, Houghton.

Plate 5, 6, 7, 8, 9. *From* LONDON *to* BERWICK, *paſſing through* Tottenham High-Croſs, Waltham, Hodſdon, Ware, Royſton, Huntingdon, Stilton, Wantſworth, Stamford, Grantham, Foſton, Binington, Newark, Tuxford, Bawtrey, Doncaſter, Wentbridge Ferrybridge, Sherborne, Tadcaſter, YORK, Burrowbridge, Topcliff, Northallerton, Darlington, DURHAM, Cheſter in the Street, Newcaſtle, Morpeth, Alnwick, Belford.

Plate 10, 11. *From* LONDON *to* BRISTOL, *continu'd to* HUNTSPIL, *paſſing through* Brantford, Hounſlow, Colebrook, Maidenhead, Twyford, Reading, Theal, Woolhampton, Thatcham, Newbury, Chilton, Ramsbury, [*or* Hungerford,] Marlborough, Caln, Chippenham, Marſhfield, Langford, Axbridge.

Plate 12, 13. *From* LONDON *to* BUCKINGHAM, *and continu'd to* BANBURY *and* BRIDGNORTH, *paſſing through* Acton, Uxbridge, Amerſham, Great Miſſenden, Wendover, Alesbury, Eaſt-Clayton, Shroughton, Nether-Pillerton, Stratford, Coughton, Broomſgrove, Kederminſter; *with a Branch from* Banbury *to* Campden *through* Shipſton.

Plate 14, 15, 16, 17. *From* LONDON *to St.* DAVIDS, *paſſing through* Kenſington, Hamerſmith, Brantford, Hounſlow, Colebrook, Slow, Maiden-

Maidenhead, Henley, Nettlebed, Benſington, Dorcheſter, Abington, Faringdon, Lechlade, Fairford, Barneſley, GLOCESTER, Micheldean, Coverd, MONMOUTH, Catts-Aſh, Newport, Cardiff, St. Nicholas, Treſimon, Cowbridge, Corn-Town, Aberavon, Burton-Ferry, Swanſey, Llanelthy, Kidwelly, Llantaffan, Llacharne, Haverford-Weſt.

Plate 18. *From* LONDON *to* DOVER, *paſſing through* Debtford, Crayford, Dartford, North-fleet, Chaulk-ſtreet, ROCHESTER, Raynham, Newington-ſtreet, Sittingborn, Bocton-ſtreet, CANTERBURY.

Plate 19. *From* LONDON *to* HARWICH, *paſſing through* Mile-End, Rumford, Burntwood, Chelmsford, Witham, Keldon, Colcheſter, Maningtree.

Plate 20. *From* LONDON *to* HITH, *paſſing through* Eltham, Farningham, Croſeſley, Aylisford, [Wrotham, Maidſtone] Barſted, Aſhford.

Plate 21, 22, 23, 24. From LONDON *to* HOLYHEAD, *paſſing through* Highgate, Barnet, St. Albans, Dunſtable, Brickhil, Stony Stratford, Toceter, Daventre, Dunchurch, COVENTRY, Coleſhil, LITCHFIELD, Rugely, Heywood-Magna, Stone, Stableford-Bridge, Wore, Namptwich, Torperley, CHESTER, Harding, Northop, Denbigh, Aberconway, Beaumaris, Boddedar.

Plate 25, 26, 27, 28. *From* LONDON *to the* LANDS-END, *paſſing through* Kenſington, Hamerſmith, Brantford, Hounſlow, Staines, Egham, Bagſhot, Hartley-Roy, Newnham, Baſingſtoke, Wooton, Andover, SALISBURY, Shaftsbury, Milburn-Port, Sherborn, Evill, Crookhorn, Axminſter, Honiton, Rockbere, EXETER, Chidleigh, Aſhburton, Buckford, Brent, Plymouth, Low, Foy, Trewardreth, Tregoney, Philey, Market-Jew, Penſance, St. Burion.

Plate 29. *From* LONDON *to* NEWHAVEN *paſſing through* Stretham, Croydon, Eaſt-Grinſted, Lewes; *continu'd to* New-Shoreham *through* Brighthelmeſton.

Plate 30. *From* LONDON *to* PORTSMOUTH, *paſſing through* Wanſworth, Kingſton, Cobham, Guilford, Godalmin, Lippock, Peterſfield, Harnden, Portſey-bridge, Kingſton.

Plate 31. *From* LONDON *to* RYE, *paſſing through* Lewſham, Bromley, Farnborough, Sevenoke, Tunbridge, Lamberherſt, Newenden.

Plate 32, 33, 34. *From* ANDOVER *to* BARNSTABLE, *and continu'd to* TAURO, *paſſing through* Amesbury, Shruton, Warmiſter, Maiden-Bradley,

Bradley, Bruton, Weſton-Regis, Aſcot, Bridgwater, Enmore, Dulverton, South-Moulton, Barnſtable, Torrington, Hatherley, Ivy, Newport, Hall-Drunkard, Cambleford, *St.* Indullion, Padſtow, *St.* Columb, *St.* Michael. [*See Plate* 25 *for the Road from* London *to* Andover.]

Plate 35. *From* CHIPPENHAM *or* MARLBOROUGH *to* BATH *and* WELLS. *From* Chippenham *paſſing through* Pickwick, BATH, Paulton, *From* Marlborough *through* Devizes, Sean, Troubridge, Phillips-Norton, Chilcompton. [*See Plate* 10 *and* 11 *for the Road from* London *to* Chippenham *or* Marlborough.]

Plate 36. *From* STILTON *to* BOSTON, *paſſing through* PETERBOROUGH, Widrington, Crowland, Spalding, Setherton, *continu'd to* LINCOLN *through* Swinſhead, Heckington *and* Sleaford. [*See Plate* 5 *from* London *to* Stilton.]

Plate 37, 38. *From* DARLESTON-BRIDGE *to* CARLISLE, *paſſing through* Newcaſtle, Bruerton-Green, Grulam, Warrington, Newton, Wigan, Whittle, Preſton, Garſtang, Lancaſter, Boulton, Burton, Kendal, Thrumby, Penrith, Heſcot, Carlton. [*See Plate* 21, 22, 23, *from* London *to* Darlſton-Bridge.]

Plate 39. *From* GUILFORD *to* CHICHESTER, *paſſing through* Godalmin, Chidingfold, Midhurſt, *continu'd from* Midhurſt *to* WINCHESTER *through* Petersfield. [*See Plate* 30 *from* London *to* Guilford.]

Plate 40. *From* STONY-STRATFORD *to* DERBY, *paſſing through* Kings-Grafton, Northampton, Bricksworth, Harborough, Great Glen, Leiceſter, Montſorrel, Loughborough, Kegworth. [*See Plate* 21, *from* Lond. *to* Stony-Stratford].

Plate 41, 42. *From* TEMSFORD *to* FLAMBOROUH-HEAD, *paſſing through* Eaton, Bugdon, Stilton, PETERBOROUGH, Market-Deeping, Born, Morton, Sleaford, LINCOLN, Redbourn, Glamford-Bridge, Barton, Hull, Beverley, Beſeck, Kilham, Burlington. [*See Plate* 45, *from* London *to* Temsford]. *For a nearer way from* London *to* Stilton *ſee Plate* 5.

Plate 43. *From* PUCKERIDGE *to* KINGS-LYN, *paſſing through* Barkway, Fowlmere, Cambridge, Stretham, ELY, Littleport, Southerey, Downham, Seechy. [*See Plate* 5, *from* London *to* Puckeridge].

Plate 44. *From the* FOURSHIRE-STONE *to* MONTGOMERY, *paſſing through* Campden, Eveſholm, WORCESTER, Hundred-houſe, Tenbury, Ludlow, Biſhops-Caſtle. [*See Plate* 1, 2, *from* London *to the* Fourſhire-ſtone].

Plate 45. *From* BARNET *to St.* NEOT'S, *passing through* Hatfield, Stevenage, Baldock, Biggleſwade, Temsford; *continued to* Oakham *through* Catworth, Lyford, Haringſworth. [*See Plate* 21, *from* London *to* Barnet].

Plate 46. *From* PUCKERIDG *to* NORWICH, *passing through* Barkway, Wittleſford-bridge, New-Market, Berton-Mills, Thetford, Larlingford, Attleborough, Windham, Eaton. [*See Plate* 5, *from* London *to* Puckeridg].

Plate 47, 48, 49. *From St.* ALBANS *to* RICHMOND *in* YORKSHIRE, *paſſing through* Luton, Selſo, Bedford, Chellington, Wellingborough, Ketering, Rokingham, Uppingham, Oakham, Milton-Mowbray, Abketleby, Plumtree, Nottingham, Papplewick, Aſhton, Mansfield, Clown, Aughton, Rotheram, Womble, Barnſley, Almondbury, Halliſax, Kighley, Skipton, Cuniſton, Carlton, Midlam. [*See Plate* 21, *from* London *to St.* Albans].

Plate 50. *From* MERIDEN *to* SHREWSBURY, *paſſing through* Birmingham, Dudley, Bridgnorth, Wenlock; *continued to* Welſh-pool *through* Aberbury. [*See Plate* 21, 22, *from* London *to* Meriden].

Plate 51. *From* BAGSHOT *to* SOUTHAMPTON, *paſſing through* Farnham, Alton, Alresford, Twiford; *continued to* SALISBURY *through* Rumſey *and* White-Pariſh. [*See Plate* 25, *from* London *to* Bagſhot].

Plate 52. *From* NEW-MARKET *to* WELLS, *paſſing through* Berton-Mills, Brandon-Ferry, Hilboro, Swaffham, Tittleſhal, Fakenham, Walſingham; *and from* New-Market *to St.* Edmond's Bury *through* Kenford. [*See Plate* 5 *and* 46, *from* London *to* New-Market.]

Plate 53. *From* BASINGSTOKE *to* WEYMOUTH, *paſſing through* Sutton, Stockbridg, Broughton, Dunketon, Cranborn, Blandford, Dorcheſter. [*See Plate* 25, *from* London *to* Baſingſtoke.]

Plate 54. *From* COLCHESTER *to* YARMOUTH, *paſſing through* Stretford, Ipſwich, Woodbridg, Saxmundham, Bliborough, Beccles, Hadſco. [*See Plate* 19, *from* London *to* Colcheſter].

Plate 55. *From* BRISTOL *to* BANBURY, *paſſing through* Chipping-Sodbury, Tedbury, Cirenceſter, Burford, Bloxham.

Plate 56, 57. *From* BRISTOL *to* WEST-CHESTER, *paſſing through* Auſt-Ferry, Chepſtow, Monmouth, HEREFORD, Leominſter, Ludlow, Church-Stretton, Shrewsbury, Whitchurch.

Plate

Plate 58. *From* BRISTOL *to* EXETER, *paſſing through* Biſhops-Chue, WELLS, Glaſtonbury, Greinton, Lyng, Taunton, Wellington, Welland, Colehampton, Bradinch.

Plate 59. *From* BRISTOL *to* WORCESTER, *paſſing through* Acton, Durſley, Whitmitter, GLOCESTER, Tewksbury, Severn-ſtoke.

Plate 60. *From* BRISTOL *to* WEYMOUTH, *paſſing through* Biſhops-Chue, WELLS, Glaſtonbury, Somerton, Martock, Crookhorn, South-Parret, Frampton

Plate 61. *From* CAMBRIDGE *to* COVENTRY, *paſſing through* Elſley, St. Neots, Great Stoughton, Higham-Ferries, Northampton, Watford, Rugby.

Plate 62. *From* CARLISLE *to* BARWICK, *paſſing through* Brakenhill, Caſtleton, Jedborough, Kelſo, Cornil, Weſſel.

Plate 63, 64. *From* CHESTER *to* CARDIFF, *paſſing through* Pulford, Wrexham, Sellattyn, Llanſylen, Llanvelling, Llantair, Tregunnon, New-Town, Llanbeder-Vunneth, Llanbeder-Vawr, Bealt, Brecknock, Pont-Stucketh.

Plate 65. *From* DARTMOUTH *to* MINHEAD, *paſſing through* Come, Newton-Buſhel, Kenford, EXETER, Silverton, Tiverton, Bampton, Berry, Embercum.

Plate 66, 67. *From St.* DAVID's *to* HOLYWELL, *paſſing through* Fiſcard, Newport, Cardigan, Llanarch, Llanruſted, Llanbader-Vawr, Tallabont, Machenlet, Aberangel, Llanum-mouthy, Balla, Bettas, Ruthyn.

Plate 68. *From* EXETER *to* ILFARCOMB, *paſſing through* Crediton, Chimleigh, Barſtable; *continued from* Ilfarcomb *to* Bediford *and* Torrington.

Plate 69. *From* EXETER *to* TRURO, *paſſing through* Dunsford, Chegford, Taveſtoke, Liſcard, Liſtithiel, Grampond.

Plate 70. *From* GLOCESTER *to* COVENTRY, *paſſing through* Cheltenham, Winchcomb, Campden, Mickleton, Stratford, Warwick.

Plate 71. *From* GLOCESTER *to* MONTGOMERY, *paſſing through* Huntley, Roſs, Mich-Birch, HEREFORD, Pembridg, Preſtain, Knighton, Clun.

Plate

Plate 72. *From* HEREFORD *to* LEICESTER, *passing through* Froomſhil, WORCESTER, Droitwich, Bromſgrove, Alchurch, Solihul, Meriden, COVENTRY, Woolvey, Sharnford.

Plate 73. *From* HUNTINGDON *to* IPSWICH, *passing through* St. Ives, Erith, Sutton, ELY, Soham, Bury, Wulpit, Stow-Market, Needham.

Plate 74. *From* IPSWICH *to* NORWICH, *passing through* Claydon, Thwait, Oſmondſton, Long-Stratton; *continued to* Cromer *through* Aleſham.

Plate 75. *From* KINGS-LYN *to* HARWICH, *passing through* Swaffham, Stanford, Thetford, Ickſworth, Stow-Market, Ipſwich.

Plate 76. *From* KINGS-LYN *to* NORWICH, *passing through* Gayton, Mileham, Billingford; *continued to* Yarmouth *through* Hadsko.

Plate 77. *From* MONMOUTH *to* LANBEDER, *passing through* Llandilo-Cruſeney, Abergaveney, Crecowel, Brecknock, Redbrue, Llanimdofry.

Plate 78. *From* NOTTINGHAM *to* GRIMSBY, *passing through* Stoake, Newark, LINCOLN, Walton, Market-Raiſing, Stanton in the Hole, Briggeſley, Starthe.

Plate 79. *From* OXFORD *to* BRISTOL, *passing through* Fifield, Faringdon, Hiworth, Purton, Malmesbury, Luckinton, Puckle-Church.

Plate 80. *From* OXFORD *to* CAMBRIDGE, *passing through* Biſciter Buckingham, Newport-Painel, Bedford, Gamlinghay.

Plate 81. *From* OXFORD *to* CHICHESTER, *passing through* Abington, East-Iſley, Newbury, Kings-clear, Baſingſtoke, Alton, Petersfield.

Plate 82. *From* OXFORD *to* COVENTRY, *passing through* Kidlington, Dedington, Banbury, Southam, Prince-Thorp; *continued to* Derby *through* Nuneaton, Atherſton, Aſhby, Swarkſton.

Plate 83. *From* OXFORD *to* SALISBURY, *passing through* Abington, Great Shelford, Hungerford, North-Tudworth; *continued to* Pool *through* Cranborn, *and* Winborn.

Plate 84. *From* PRESTAIN *to* CARMARTHEN, *passing through* New-Radnor, Bealt, Ludlow-Vaugh, Llanimdofry, Abermarlas, Rue-Raddor.

Plate 85. *From* SALISBURY *to* CAMDEN, *passing through* Everley, Burbich, Marlborough, Hiworth, Lechlade, Burford, Stow.

Plate

Plate 86. *From* TINMOUTH *to* CARLISLE, *passing through* New-Caſtle, Ovingham, Hexham, Haltweſel, Chapelbourn, Corby.

Plate 87. *From* WELSHPOOL *to* CARNARVAN, *passing through* Llanvair, Dinas-Mowthy, Dolgethee, Llandura, Harlech, Dolbenmer.

Plate 88. *From* YORK *to* LANCASTER, *passing through* Alerton, Knaresburgh, Ripley, Boulton, Skipton, Conyſton, Long-Preſton, Settle, Clapham, Wellington, Hornby, Claughton.

Plate 89, 90. *From* YORK *to* WEST-CHESTER, *passing through* Tadcaſter, Thorner, Leeds, Burſtall, Ealand, Rochdale, Mancheſter, Eccles, Warrington, Frodſham; *with a Branch from* Mancheſter *to* Derby, *paſſing through* Stockport, Buckſton, Braſſington, Hognaſton, Kedleſton.

Plate 91. *From* CARMARTHEN *to* ABERISTWITH, *paſſing through* Kilrah, Kilreaden, Cardigan, Tredair, Red-Owen, Llanbeder, Trevilan, Llanriſted.

Plate 92. *From* CHELMSFORD *to* BURY, *paſſing through* Braintry, Halſted, Sudbury, Laneham; *and from* Chelmsford *to* Walden, *through* Dunmow *and* Thaxted.

Plate 93. *From* CHELMSFORD *to* MALDON *through* Danbury: *From* Chelmsford *to* Raleigh *through* Great-Badow: *From* Chelmsford *to* Graveſend *through* Stock, Billericay *and* Horndon. *With the Branch from* Canterbury *to* Deal *through* Sandwich; *and from* Deal *to* Dover.

Plate 94. *From* EXETER *to* DORCHESTER *through* Biſhops-Clyſt, Newton-Popler, Cullyford, Lyme, Chidiock, Bridport: *And from* Plymouth *to* Dartmouth *through* Modbury *and* Holwel.

Plate 95. *From* FERRYBRIDGE *to* BARNARD-CASTLE, *paſſing through* Brotherton, Farbourne, Micklefield, Abyforth, Wetherby, Boroughbridg, Rippon, Wath, Lemyng, Richmond; *and from* Ferrybridge *to* Wakefield *through* Pontefract.

Plate 96. *From* KENDAL *to* COCKERMOUTH, *paſſing through* Stanley, Ambleſide, Keſwick: *And from* Egremond *to* Carliſle *through* Cleater, Winnick, Cockermouth, Boland, Thuresby.

Plate 97. *From* ALRESFORD *to* POOL, *paſſing through* Wincheſter, Rumſey, Caſtle-Malwood, Ringwood, Knaſton; *and from* Pool *to* Wincheſter *through* Chriſt-Church, Milton, Limington *and* Southampton. [*See Plate* 25 *for the Road from* London *to* Bagſhot, *and Plate* 51 *for the Road from* Bagſhot *to* Alresford.

Plate

Plate 98. *From* SHREWSBURY *to* HOLYWELL, *passing through* Ellesmere, Ortney, Wrexham, Mould; *and from* CHESTER *to* Holywell *through* Flint.

Plate 99. *From* WHITBY *to* TINMOUTH, *passing through* Lythe, Skellingdam, Gisbrough, Marton, Stockton, Norton, Sedgfield, DURHAM, Sunderland, Shields.

Plate 100. *From* YORK *to* WHITBY, *passing through* Stockton, Whitwell, New-Malton, Old-Malton, Pickering: *Also from* York *to* Scarborough; *to* New-Malton *as in the* Whitby *Road*; *thence through* Rollington, East-Hesslerton, Sherborne, Garton, Staxton, *and* Seamor.



Humbly Inscrib'd to th

GEORGE C

The Road Fr

LONDON to ABE

on the Sea Coast Com Cardig

the Roads to OXFORD and W

By THO.S GAR

Containing 199 Miles

From the Standard in Cornhill

to Uxbridge 10 2. to Baconsfeild 8 3.

to Tetsworth 18 2. to OXFORD 8

Thence to Bromyard Com. Here

Thence to Aberistwith 74 6 in

rilʼd to the Honourable

E CLERK, Esq.

The Road From

ABERISTWITH.

t. Com Cardigan Wherein are Included

ORD and WORCESTER.

S GARDNER.

199 Miles 2 Furl. Vnr.

Cornhill LONDON to Acton 8 m. 3 fur.

nsfeild 8 f. to High Wickham 5 5.

OXFORD

Ending Plate the first.

Com. Hereford 67½. Plate the 2d.

th 74 6 in Plate the 3d and Last.

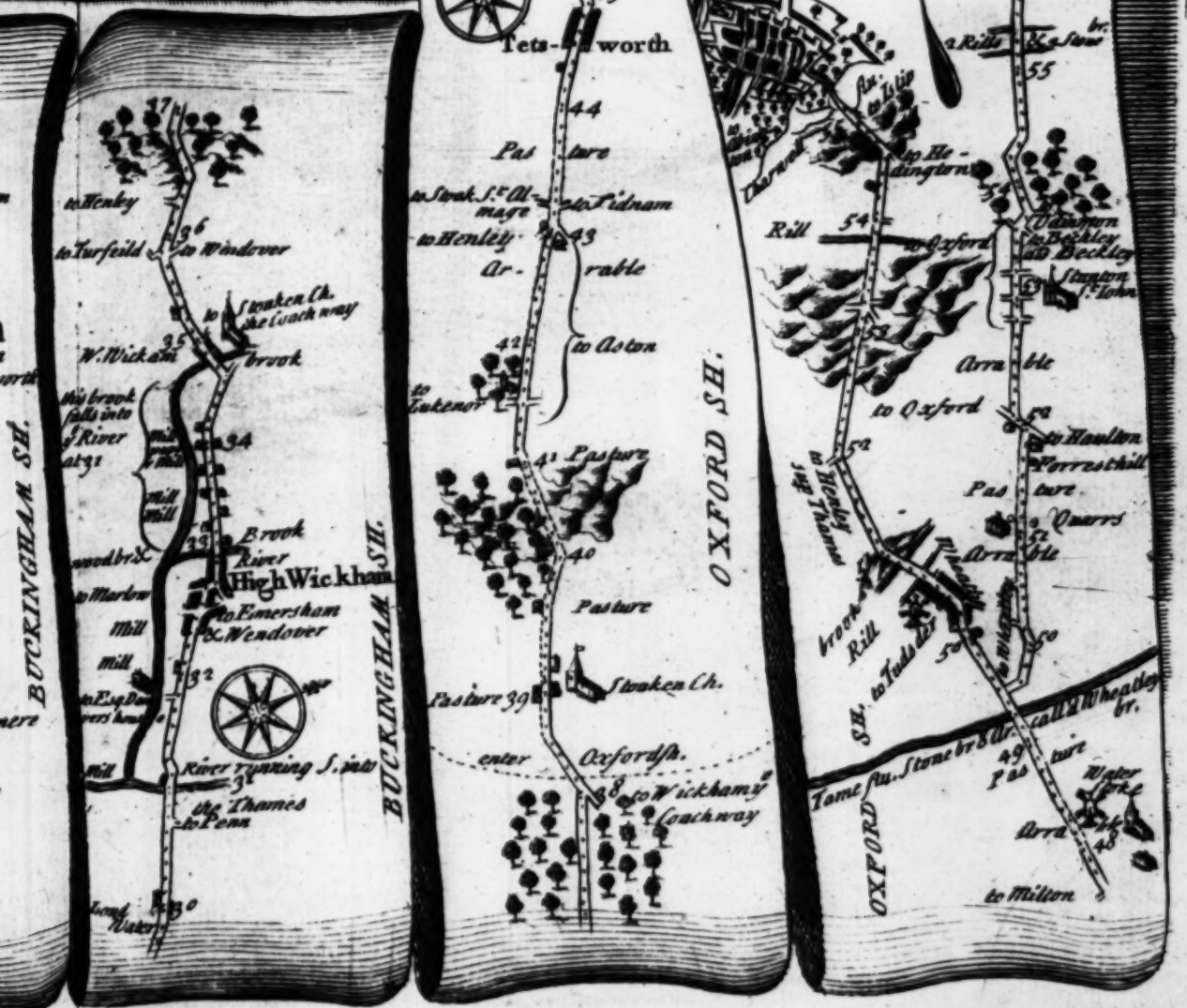

The Continuation
From LONDON to AB
Plate the Second Comen
Com Oxford & Extending to Br
By THO. GA
Containing 67 Miles 1
From Islip to Enston 12 5 Mor
Broadway 7 5 to Perſhore
WORCESTER 9 5 to Bramyar

Humbly Inſcrib'd to
THOMAS W

ntinuation of ȳ Road
ON to ABERISTWITH
econd Comencing at Islip
Extending to Bramyard Com. Hereford
HO.s GARDNER
67 Miles 1 Furlong Viz.t
on 12'5 Morton-Inmarsh 13'2 to
to Pershore 11'6 to the City of
to Bramyard 12 Miles 2 Furlongs.

rib'd to the Honourable
S WYLDE Esq.

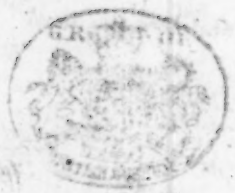

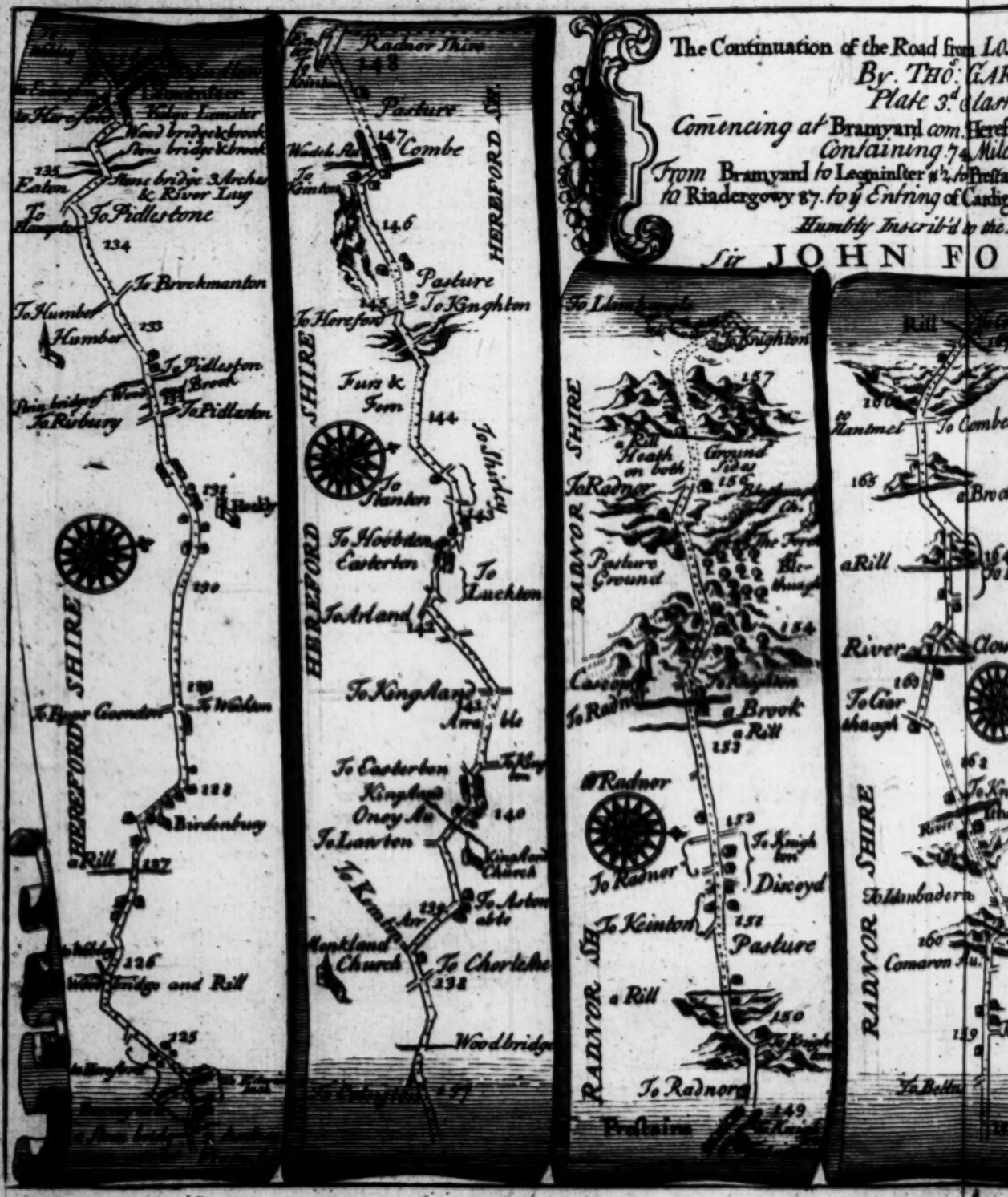
The Continuation of the Road from LO
By. THO: GA
Plate 3.d
Comencing at Bramyard com. Here
Containing 74 Mile
From Bramyard to Leominster 1½ to Presta
to Riadergowy 87. to ye Entring of Cardig
Humbly Inscribd to the
Sir JOHN FO
HEREFORD SHIRE
RADNOR SHIRE
To Hereford
To Pidlestone
To Brecknanton
To Humber
To Pidleston
To Pidleston
To Rudbury
To Leominster
To Weobley
To Birdenbury
To Hoobton Easterton
To Arland
To Kingsland
To Easterton
To Leaton
To Knighton
To Radnor
To Keinton
To Radnors
To Dixcyd
To Woodbridge
To Shirley
To Luchton
To Knighton
To Combe
To Idnabadern
To Cler
Pasture
Pasture Ground
Furs & Fern
Heath
Ground
Rill
Brook
Stone bridge 3 Arches & River Lug
Wood bridge & brook
Stone bridge & brook
Radnor Shire
Combe
Waddi. Ass
Kinton
Hanton
Oney Au
Kingsland Church
Monkland Church
Woodbridge
Caerop
Dixcyd
Comaron Au.
Prestaine

oad from LONDON to ABERISWITH.
THO: GARDNER.
te 3d Last:
d com. Heref: & Extending to Aberisw
ng 74 Miles 6 Furl: Viz.
er 8 1/2 to Presfaine 13: to Ithon fin 12 7.
ing of Cardigan shire 8 4. to Aberiswith 11 0 2
cribd to the Honourable
FOWLER, Bar.

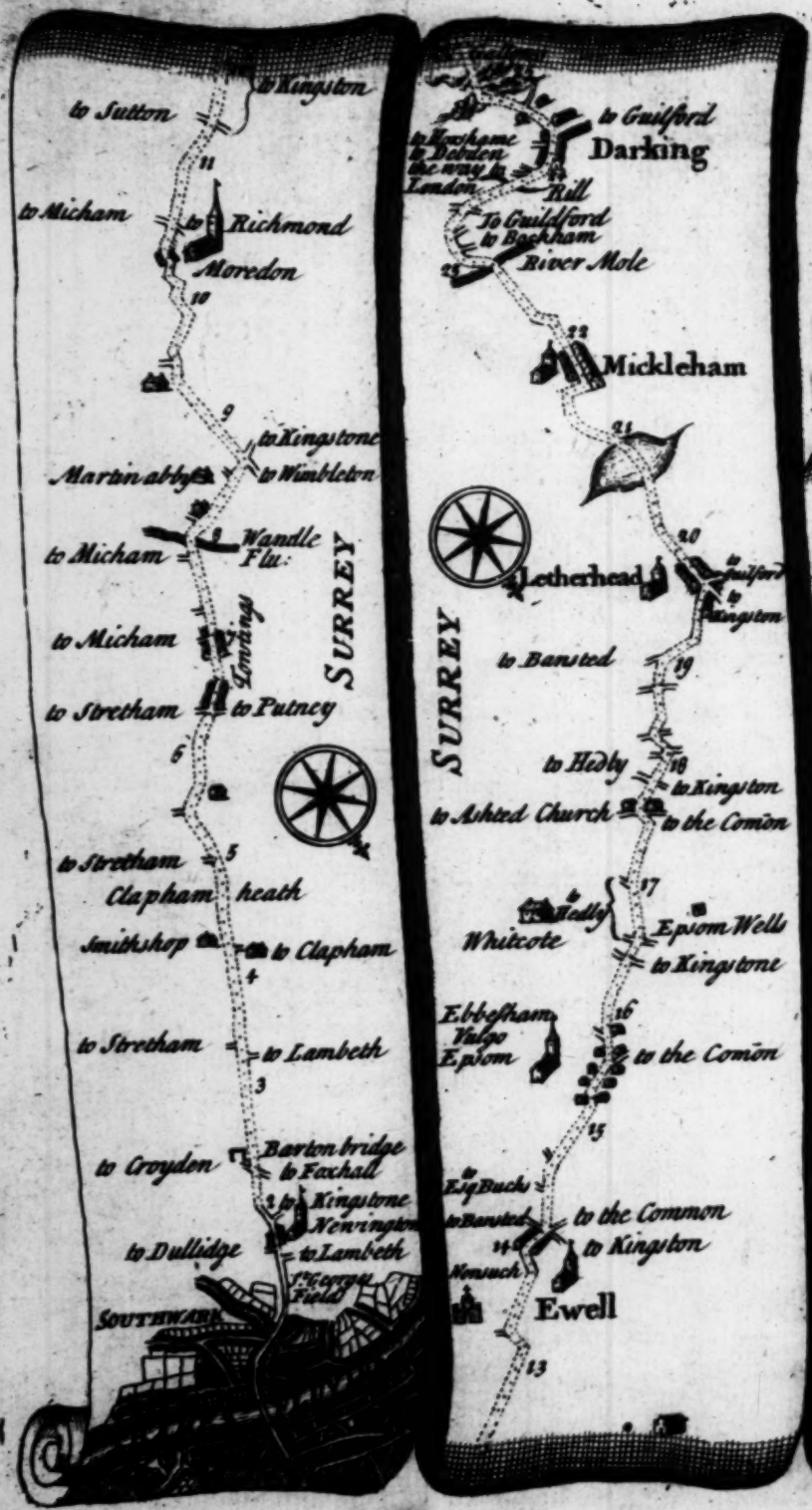
to Kingston
to Sutton
11
to Micham
to Richmond
Morredon
10
9
to Kingstone
Martin abby
to Wimbleton
to Micham
Wandle Flu:
to Micham
Tooting
SURREY
to Stretham
to Putney
6
to Stretham
5
Clapham heath
Smithshop
to Clapham
4
to Stretham
to Lambeth
3
to Croydon
Barton bridge
to Faxhall
2
to Kingstone
Newington
to Dullidge
to Lambeth
St George Field
SOUTHWARK
to Guilford
to Kingstone
to Bexhame
to Bolden
the way to
London
Darking
Rill
To Guildford
to Beckham
River Mole
23
Mickleham
21
20
Letherhead
to Guilford
to Kingston
SURREY
to Banstead
19
to Hedly
18
to Kingston
to Ashted Church
to the Comon
17
Hedly
Epsom Wells
Whitcote
to Kingstone
Ebbesham
Vulgo
Epsom
16
to the Comon
15
to
Eig Buck
to Banstead
to the Common
to Kingston
14
Nonsuch
Ewell
13
The Road from LONDO
Com. Sussex
By THO: GAR
Containing 55 Miles 4 F
From the Standard in Cornhil
head 5'5 to Mickleham 2'1 to Dar
17 to Amberley 9'7 to Houghton
With the Continua
From ARUNDEL to CH
34
to Guilford
Honey lane
enter Sussex
33
Okenvood hill
Oke
Flu:
Woodbridge
to Kingston
31
Flaw way
Staun street
30
to Guilford
to Albury
SURREY
29
28
to
Cold
Harbor
hill
Bunsal
27
to Avingery
to Horsham
26
SUSSEX
Humbly Inscrib'd to
Sir. RICHARD FARRI

LONDON to ARUNDEL
n Sussex
NO: GARDNER
Miles 4 Furlong Viz.t
in Cornhill to Ewel 14 to Lether-
m 2'1 to Darking 2'5 to Billinghurst
Houghton 1'4 to ARUNDEL 2'6
e Continuation
EL to CHICHESTER 10'4

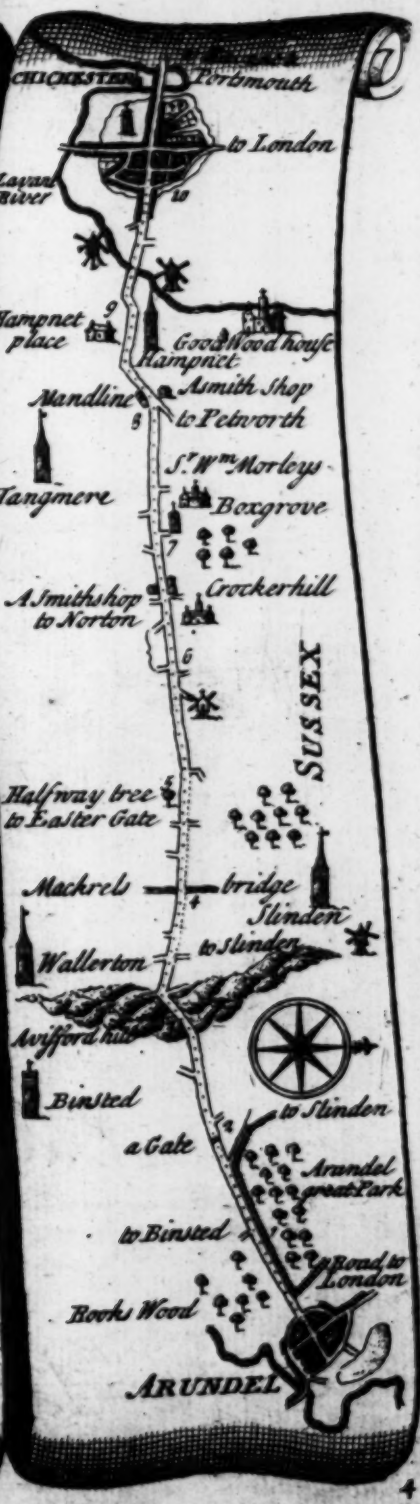

ribd to the Honourable
FARRINGTON. Bart.

GR III

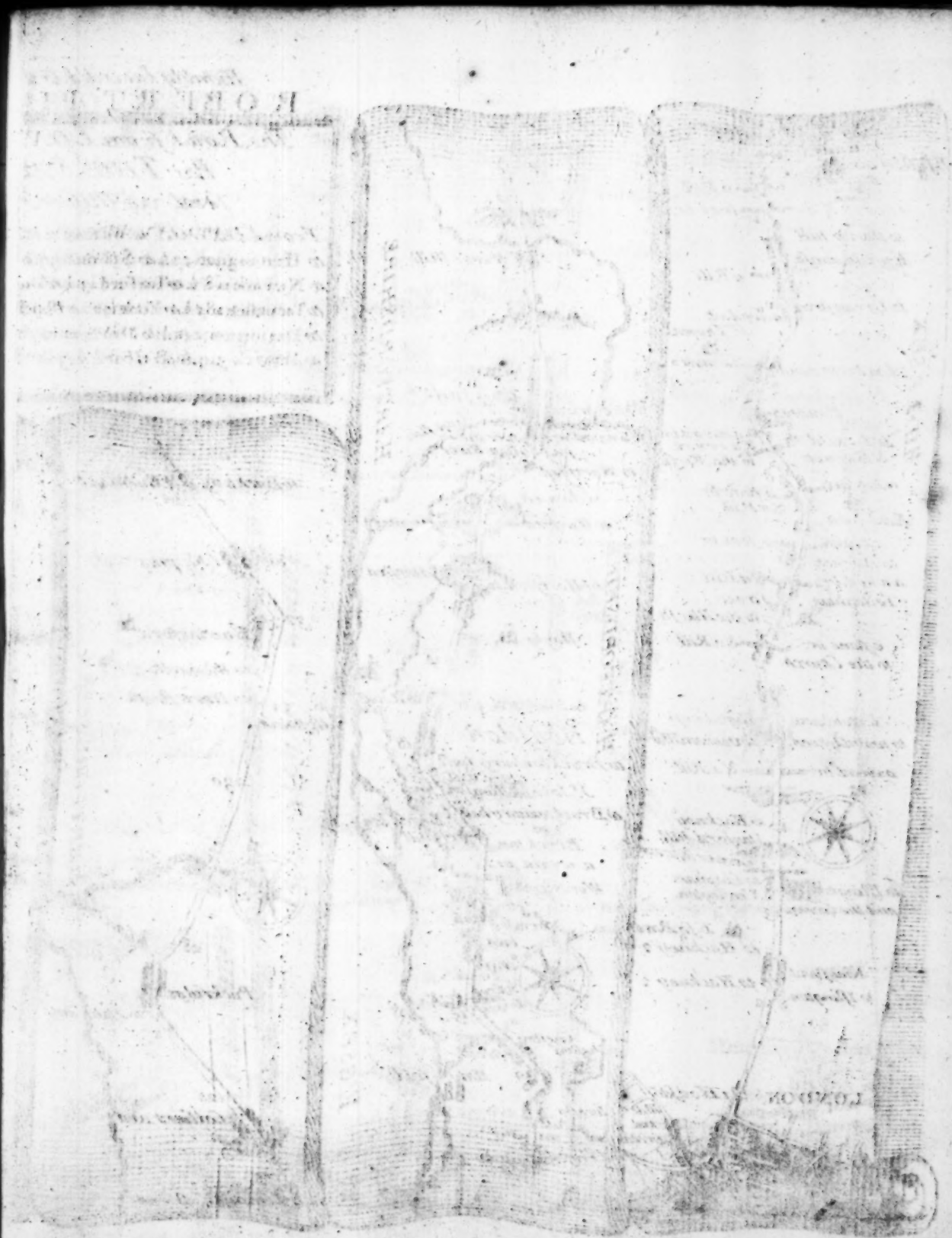

Humbly Inscrib'd to the

ROBERT PIG

The Road from LONDO

By THO.^{S} GARD

Total 339 Miles o Fur

From LONDON *to* Waltham 12 *Miles,*

to Huntingdon 57 ½ *to* Stilton 69 ½ *to* Sta

to Newark 118 ½ *to* Tuxford 131 ½ *to* Doncas

to Tadcaster 182 ½ *to* York 192 . *to* Topcliffe

to Darlington 243 ½ *to* Durham 262 ½ *to* N

to Alnwick 310. *to* Belford 323 ½ *to* EDI

d to the Honourable
PIGGOT, Esq.

LONDON to BARWICK.
GARDNER.

iles o Furlongs Viz.t

am 12 Miles. to Ware 21 ½ to Royston 38.
n. 69 ½ to Stamford 83 to Grantham 104 ½
n ½ to Doncaster 155 ½ to Wentbridge 165 ½
to Topcliffe 215 ½ to Northallerton 229 ½.
am 261 ½ to Newcastle 276 ½ to Morpeth 291.
323 ½ to BERWICK 339 Miles.

5

GR III

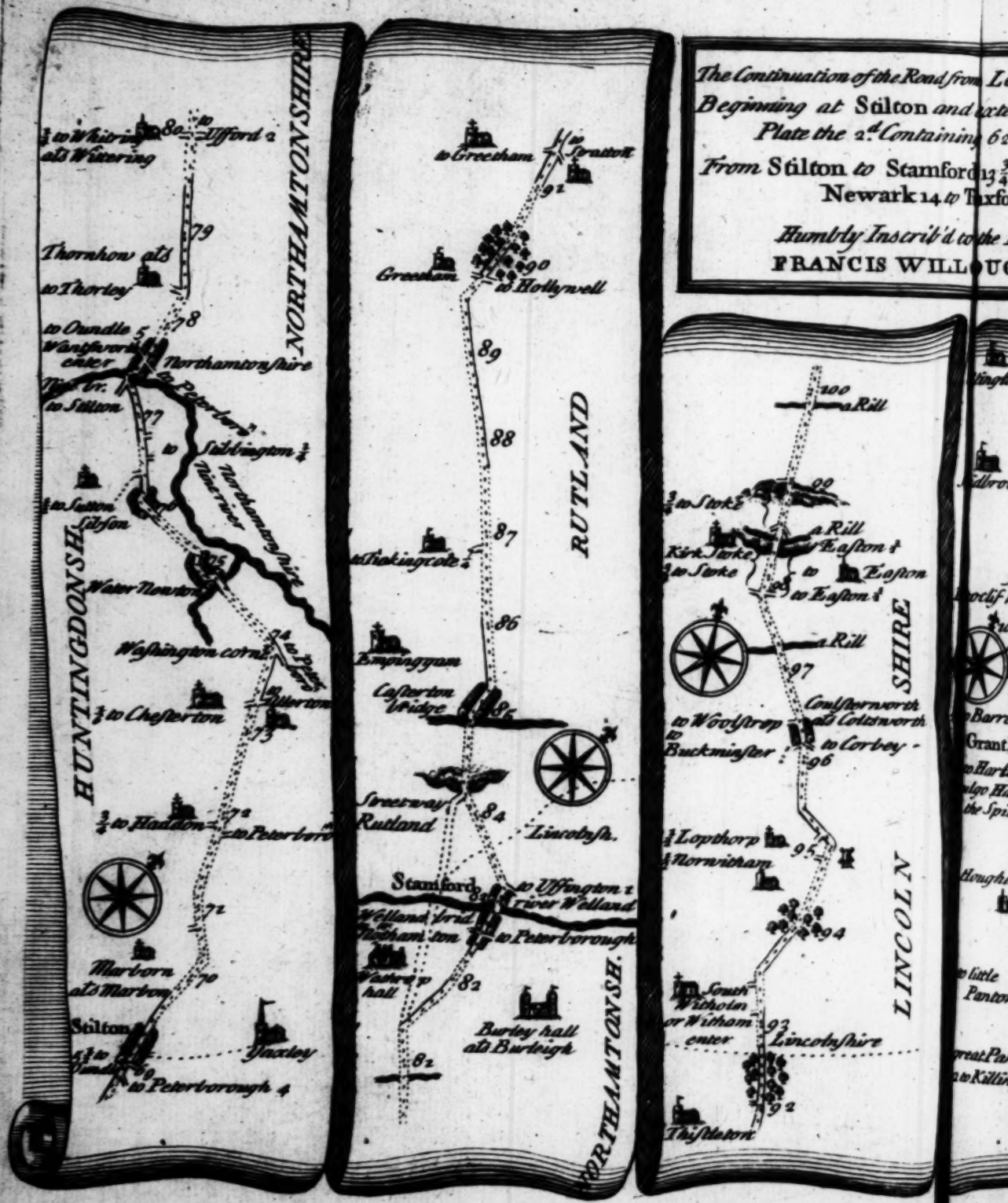
The Continuation of the Road from L
Beginning at Stilton and ext
Plate the 2d Containing 62
From Stilton to Stamford 13 3/4
Newark 14 to Taxfo
Humbly Inscrib'd to the
FRANCIS WILLOU
NORTHAMTONSHIRE
HUNTINGDONSH
RUTLAND
LINCOLN SHIRE
NORTHAMTONSH.
Stilton
Yaxley
Marborn alt Marborn
Water Newton
Sibbington
Northampton River
Peterborough
Ufford
Thornhon alt
Thorley
Oundle
Wansford enter
Northamtonshire
Greetham
Stretton
Grantham
Hollywell
Thikingrote
Empingham
Casterton Bridge
Streetway
Rutland
Lincolnsh.
Stamford
Uffington
river Welland
Peterborough
Burley hall alt Burleigh
Rill
Stoke
Kirk Stoke
Easton
Coulsternworth alt Colsworth
Woolstrop
Buckminster
Corbey
Lopthorp
Normanton
South Witham alt Witham enter
Lincolnshire
Thistleton

nd from LONDON to BARWICK
and extending to Tuxford.
aining 62 Miles Viz.
nford 13 ¾. to Grantham 21 ½. to
14 to Tuxford 12 ¾.
it'd to the Honourable
ILLOUGHBY, Esq.

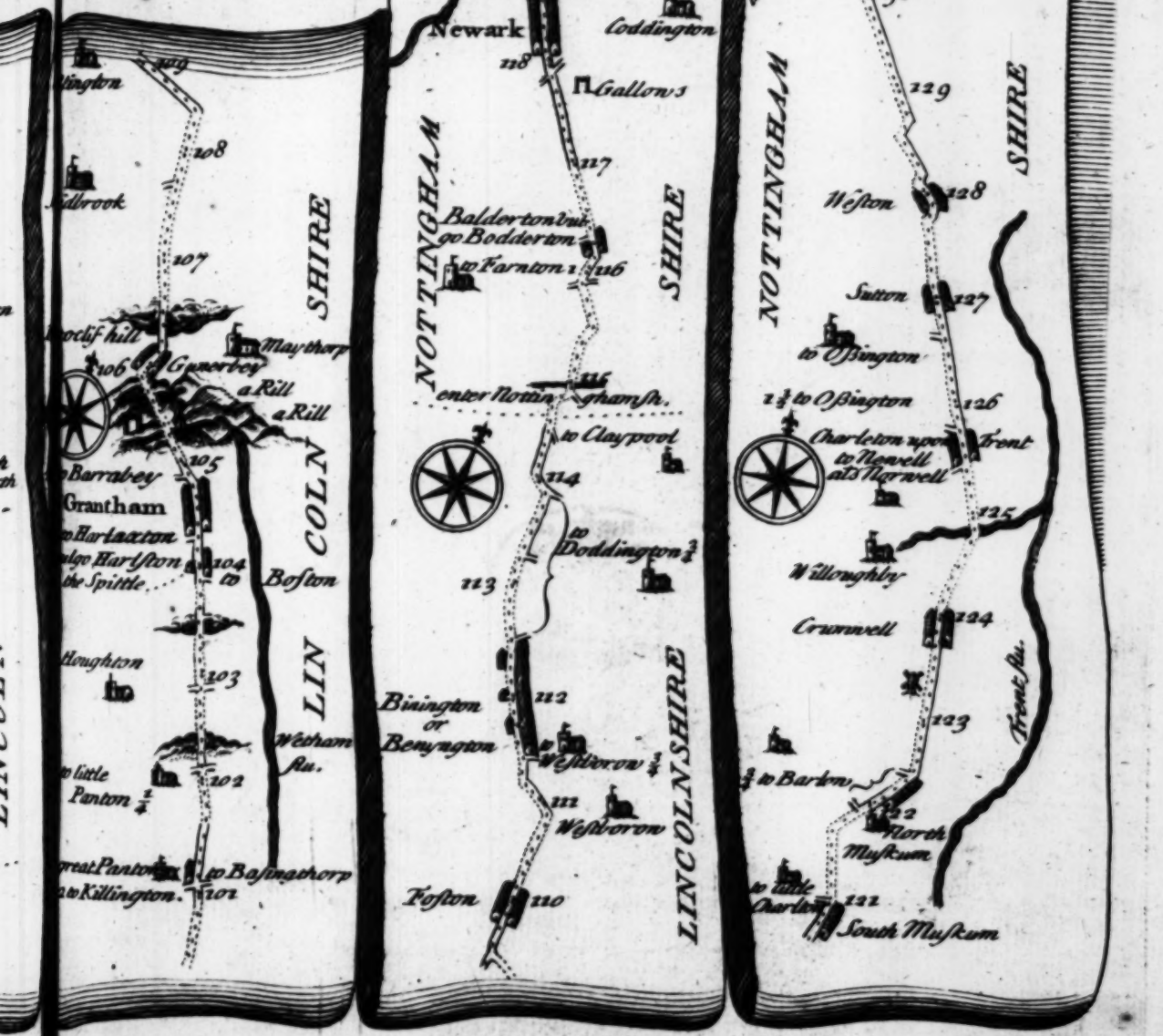

G R III

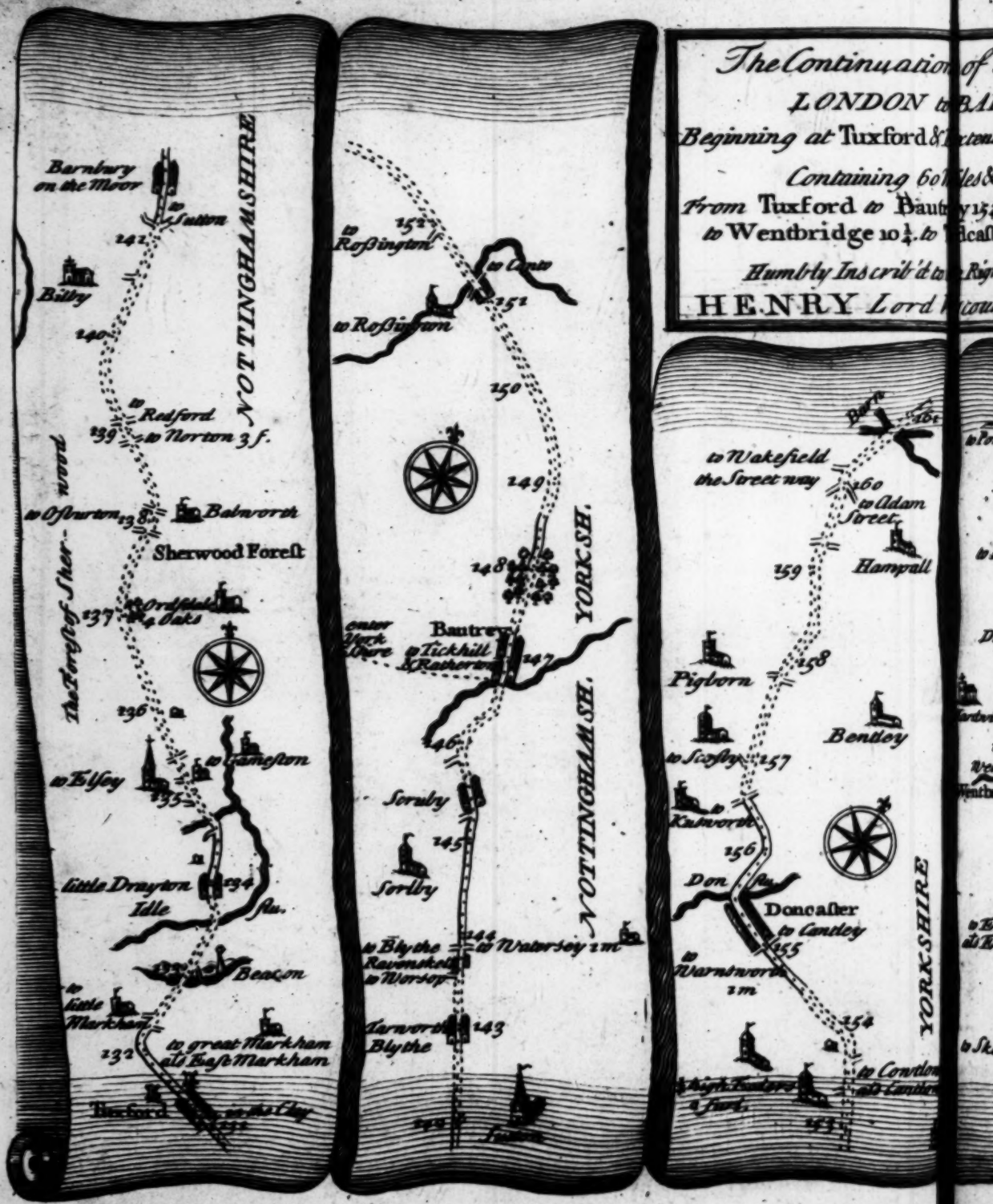
The Continuation of
LONDON to BA
Beginning at Tuxford &
Containing 60 Miles &
From Tuxford to Bautry 15
to Wentbridge 10¼. to
Humbly Inscrib'd to
HENRY Lord
NOTTINGHAMSHIRE
YORKSH.
NOTTINGHAMSHIRE
YORKSHIRE
Barnbury on the Moor
to Sutton
Billby
to Redford
to Norton 3 f.
to Ossorton
Balworth
Sherwood Forest
Ordsall Oaks
to Gamston
to Elsey
little Drayton
Idle
Beacon
to little Markham
to great Markham alt East Markham
Bautrey
Tickhill & Rotherham
Scrubby
Sorlby
to Blythe Ravenshall to Norsop
to Watersoy 2 m
Blythe
to Wakefield the Street way
to Adam Street
Hampsall
Pigborn
Bentley
to Sisley
Kaworth
Don
Doncaster
to Cantley
to Warmsworth 2 m
to Conisbro alt Cantley

ation of the Road from
ON to BARWICK.
ord & Extending to York Plate 6 & 7.
9 60 Miles & ¾ Viz.t
Bautry 15¾ to Doncaster 8½.
¼. to Caster 17. to York 9½.
ib'd to the Right Honourable
ord Viscount DOWN.

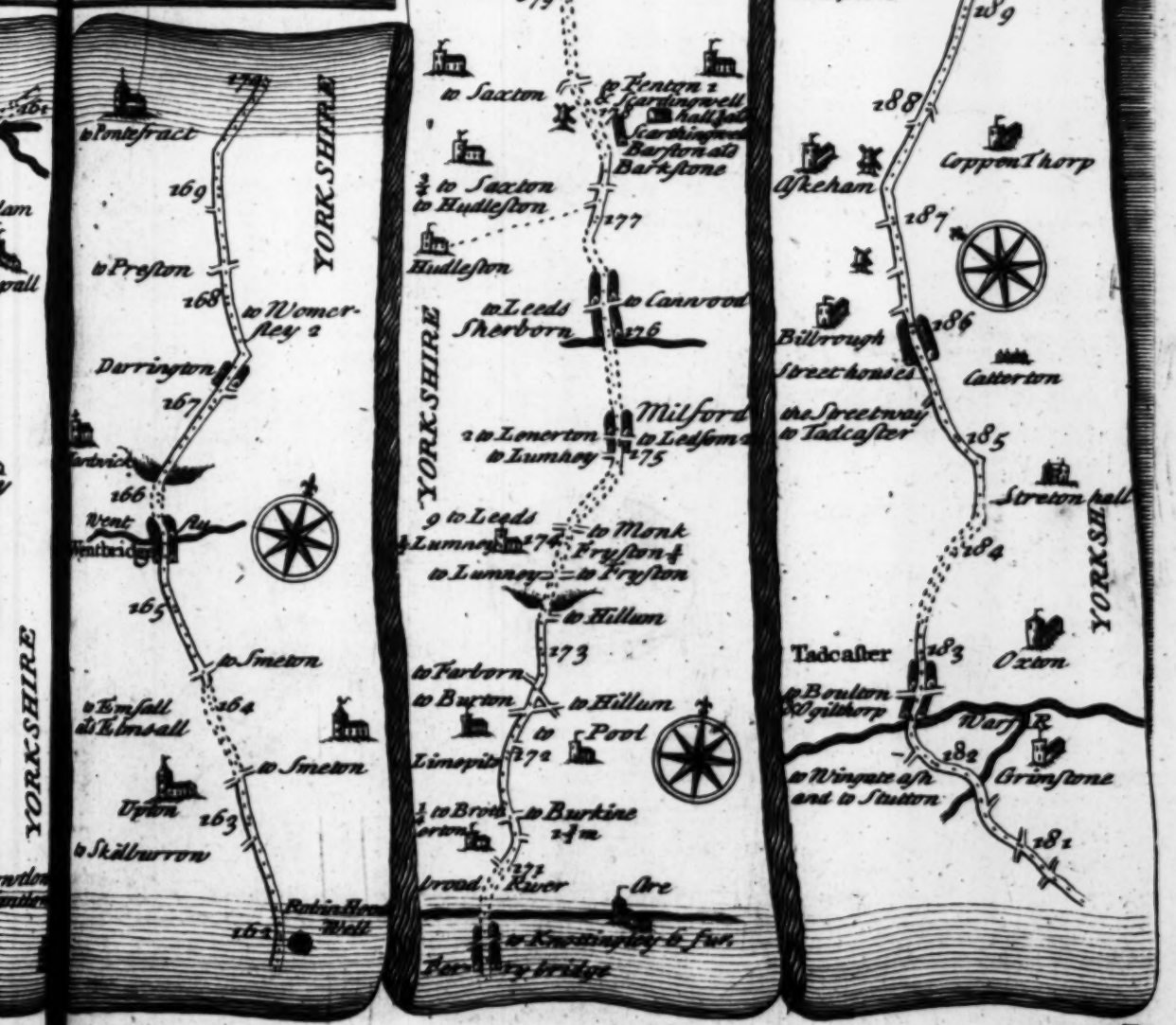

G.R. III.

The Continuation of the
LONDON to B
Beginning at York and Ex
Plate the 4th Contin
To Burrowbriggs 17½. to
& Darlington 14. & Durham
Humbly Inscribed
Sir WILFRID
to Rippon
to Thorp
to Whitby
Nid flu.
Nid R.
Ripp bridge
Moore
to Boston
or
Hoffey
Ruffforth
or
Ruffford
a blow Stone
to Popleton
to Acham
YORK
London Road
YORKSHIRE
Stainton
the Moor
Whisk R.
Moor
Temple
flu.
Nunnyhall
to Rippon
Leeming lane
to York
to Rippon
Dilford
or Dilforth
to Candall
to Candall
to Thornton
to Humberton
alis Humberton
Kirby
Burrowbridge alis
Burrowbriggs
to Aldburrow
to Aldburrow
YORKSH.
Ouse
Sowerby
Thirsk
Northallerton
Whisk flu.
Little
Ottrington
Chapel
Great
Ottrington
Ledbeck flu
Kirkby
Newsome
to S. Kilvin
YORK SH.

ion of the Road from
to BERWICK.
nd Exc ding to Chester in y Street
Contai 76½ Viz.
½. to T hiffe 6. to Northallerton 14.
Durham 9. to Chester in the Street 6.
cribd the Honourable
RID LAWSON, Bar.
DURHAM
YORKSHIRE
YORK SH.
BISHOPRICK
OF DURHAM
to great Merington
to Windlestone
Westham
Acktham
to Brafferton
Skerne flu.
to the Colepits
to Barmotton
Northgate bridge
Darlington Vulgo Darnton
Chester in the Street
Whitbridge
Plawsworth
Nettlesworth
Durrenmoor
Gallowlaw
Sunderland bridge
Croxall or Croxdale
Tuddaye or Tuddow
to Richmond
to Marrington
Ferry hill
Durham
Brirk
Ferry River
Blak.
Richmond
Skelton & Carlton
great Smeton
Wisk br.
little Smeton
to Richmond
to Gisburton
& Dighton
Lowsey hill
Kilnin
to Whitby
Farwell
Newton
Burnhall
Ayton
Ferry hill
to Durham



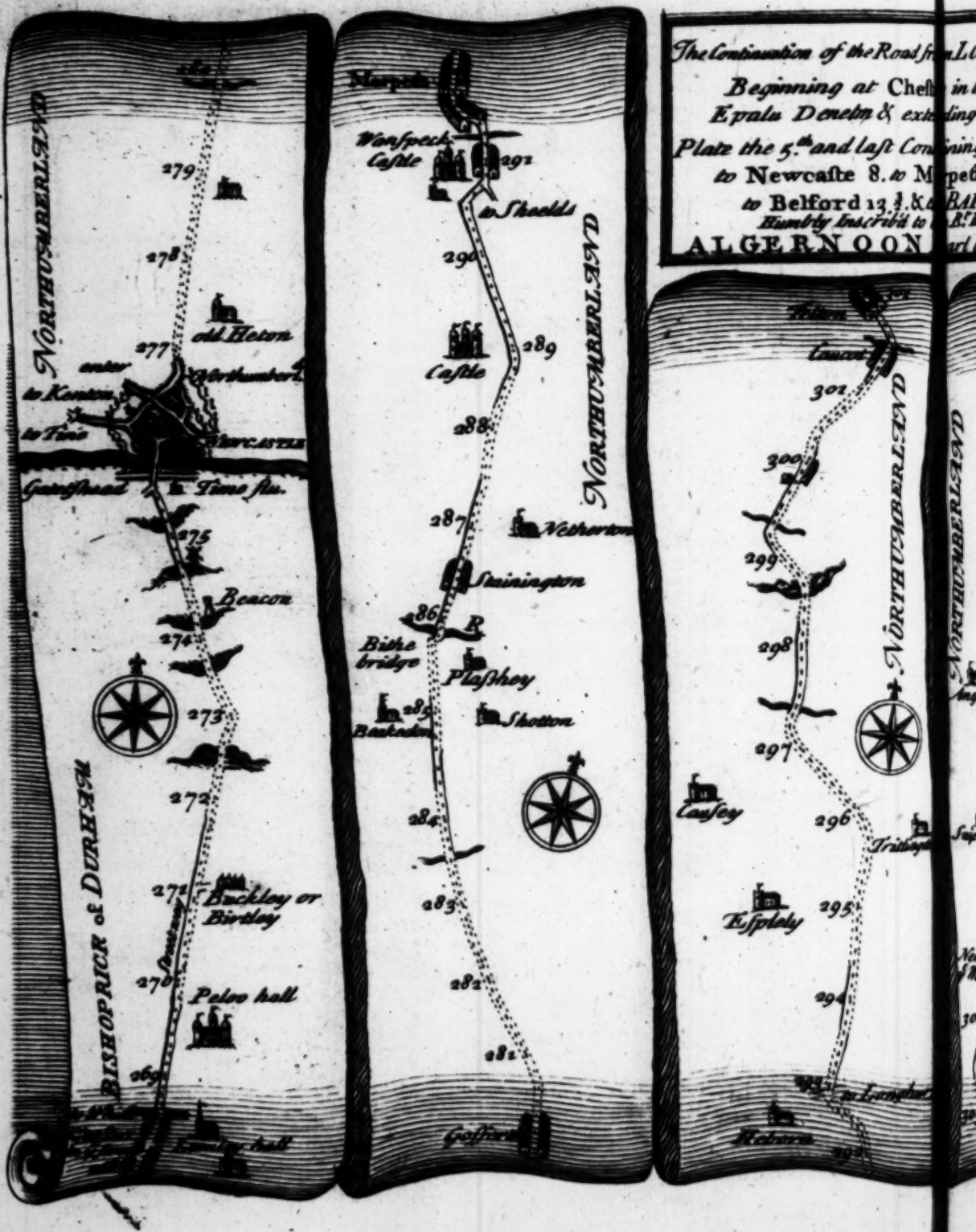
The Continuation of the Road fr... L...
Beginning at Chest... in ...
Epala Denelm & exte...ling
Plate the 5th and last Con...nin...
to Newcaste 8. to M...pet...
to Belford 12. ½. & 6. BA...
Humbly Inscribed to ... R.t ...
ALGERNOON ...urd ...
NORTHUMBERLAND
279
278
277
old Heton
enter
to Kenton
to Tinm
NEWCASTLE
Gateshead
R. Tinm fm.
275
Beacon
274
273
272
271
Buckley or Birtley
270
Pelow hall
269
BISHOPRICK of DURHAM
Morpeth
Wanspeck Castle
291
to Sheelds
290
289
Castle
288
NORTHUMBERLAND
287
Netherton
Stainington
286
R.
Bithe bridge
Plasthey
285
Barbados
Shotton
284
283
282
281
Gosforth
Tillmon
Cr...
Learmouth
302
301
300
299
298
297
Causey
296
Trithing...
Eshpley
295
294
Rothbury

Road from LONDON to BARWICK.

Chest[er] in the Street in
& exte[nding] to BARWICK.

[Co]nsisting 70 ¾ Miles Viz[t]
[to] Morpeth 15. to Alnwick 18 ¼.
[¾.] & [to] BARWICK 15 ½.
[Ex]hibit to [the] Right Honourable
[Ear]l of HERTFORD

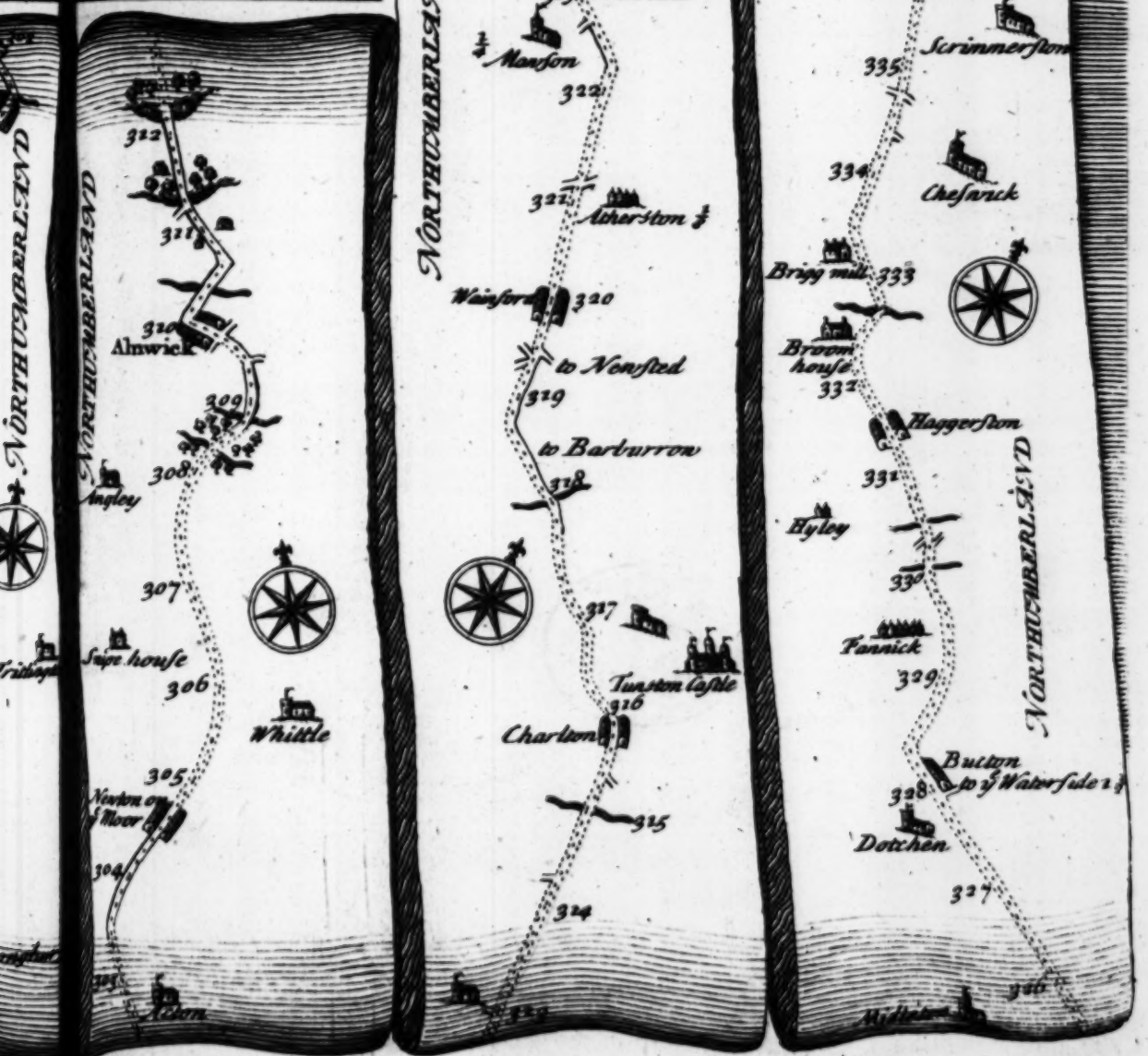

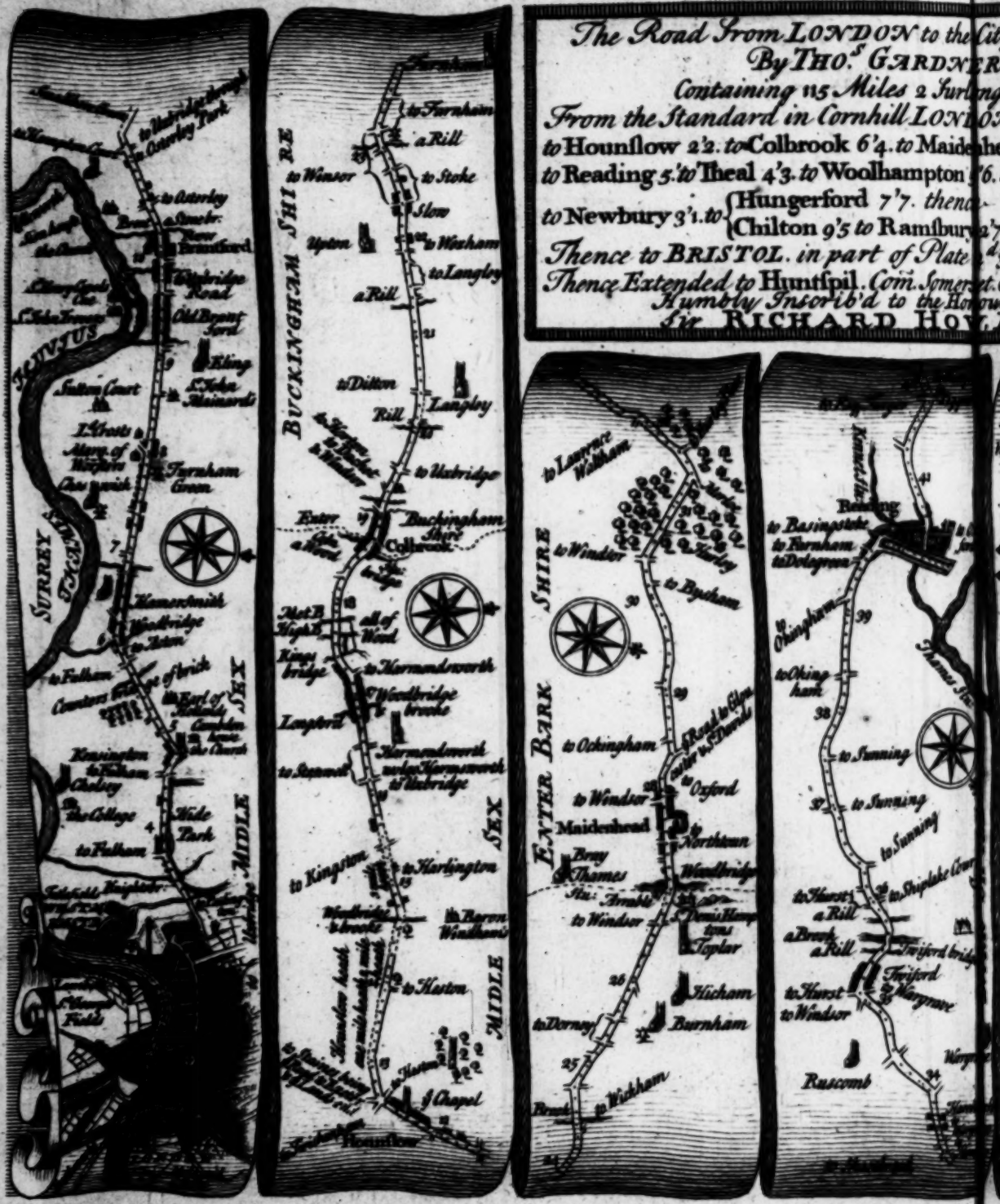
The Road From LONDON to the Cit
By THO.s GARDNER
Containing 115 Miles 2 Furlong
From the Standard in Cornhill LONDON
to Hounslow 2'2. to Colbrook 6'4. to Maidenhe
to Reading 5. to Theal 4'3. to Woolhampton 6.
to Newbury 3'1. to Hungerford 7'7. thence
Chilton 9'5 to Ramsbury
Thence to BRISTOL. in part of Plate
Thence Extended to Huntspil. Com. Somerset.
Humbly Inscrib'd to the Hon
Sr RICHARD HOY
SURREY
MIDDLESEX
BUCKINGHAMSHIRE
BERKSHIRE
Hounslow
Turnham Green
Hammersmith
Kensington
Hide Park
Fulham
Chelsea
Brentford
Kingston
Harlington
Harmondsworth
Colnbrook
Langley
Uxbridge
Windsor
Maidenhead
Oxford
Reading
Basingstoke
Farnham
Hungerford
Newbury
Rascomb

N to the City of BRISTOL.
ARDNER.
s 2 Furlongs Viz.t
l LONDON to Brantford 10 m1.
to Maidenhead 8'7. to Twiford 7'4.
mpton 6. to Thatcham 3'2.
7. thence } to Marlborough { 0'2. 0'1.
amsbury 2'7 }
f Plate 1. 39 Mile. 7 Furlongs
n. Somerset. Ending Plate 2. 28 m2.
the Honourable
Hoy, Esqr.



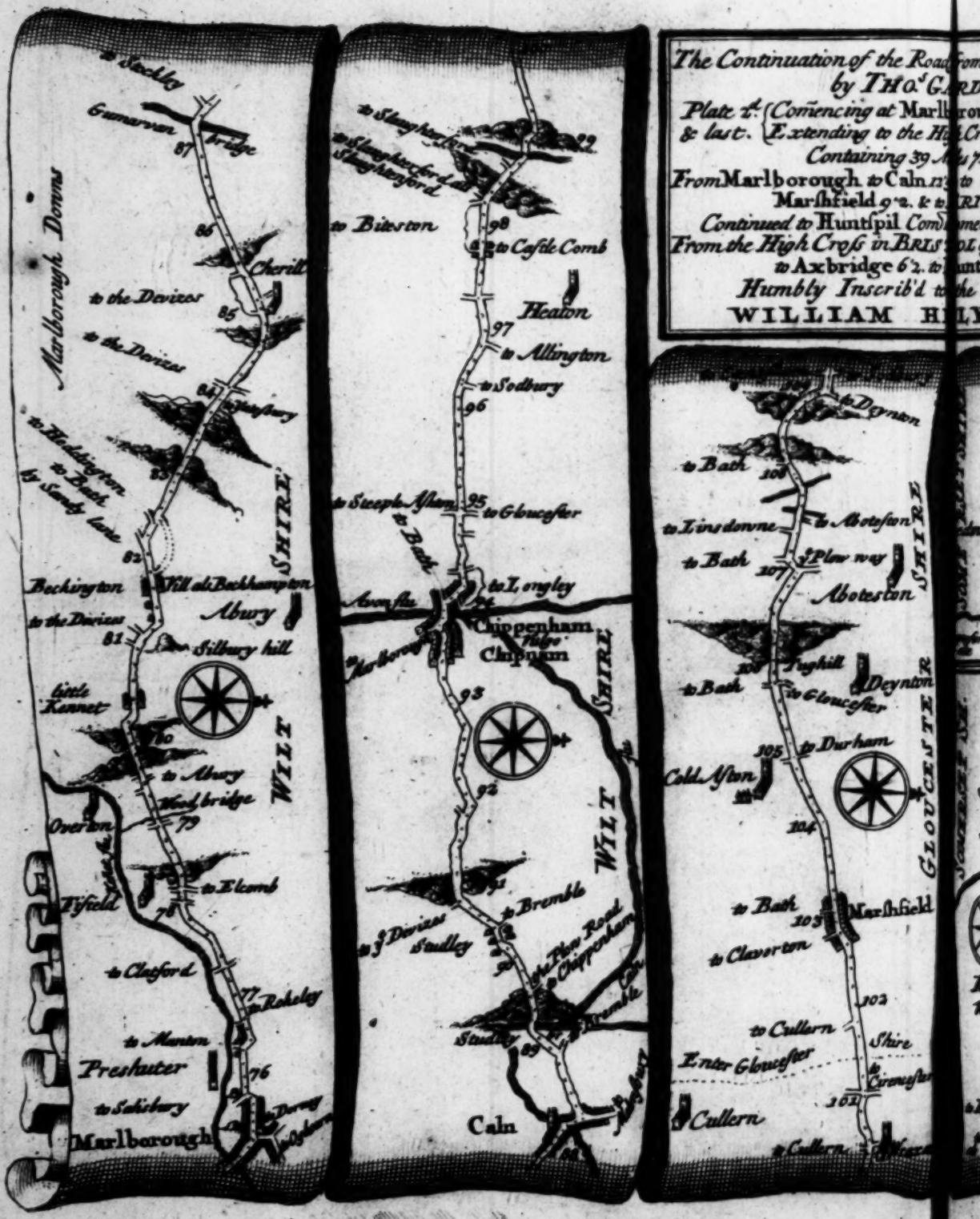
The Continuation of the Road from
by THO.S G
Plate 1.st & last. {Comencing at Marlb
{Extending to the Hig
Containing 39 M
From Marlborough to Caln 11
Marshfield 9 2. & to
Continued to Huntspil Com
From the High Cross in BRIS
to Axbridge 6 2. to
Humbly Inscrib'd to the
WILLIAM HI
Marlborough Downs
to Stockley
Cumerton
Axbridge
87
86
Cherill
to the Devizes
85
to the Devizes
84
Bincknoll Castle
to Reddington
to Bath
by Sandy lane
83
82
Bechington
Will.m Bathampton
to the Devizes
Abury
81
Silbury hill
little Kennet
80
to Abury
Beckhampton
Overton
79
Tyfield
to Elcomb
78
to Clatford
77
to Rokeley
to Manton
Preshuter
76
to Salisbury
Marlborough
Down
WILTSHIRE
to Slaughterford
Slaughterford
to Slaughterford
to Biteston
98
to Castle Comb
Heaton
97
to Allington
to Sodbury
96
to Steeple Ashton
95
to Gloucester
to Bath
to Longley
Ashton
94
Chippenham
Chipnam
93
92
to Brembl
to St Devizes
Studley
91
the New Road
to Chippenham
Bremble
Studley
89
Caln
Ringbury
to Deynton
to Bath
105
to Lansdowne
to Bottleson
to Bath
107
St Plew way
Abbeteston
Tinghill
to Bath
to Gloucester
Deynton
to Durham
Cold Aston
104
to Bath
103
Marshfield
to Claverton
102
to Cullern
Shire
Enter Gloucester
to Cirencester
Cullern
101
to Cullern
GLOUCESTER

he Road from LONDON to BRISTOL
HO.S GARDNER
t Marlborough Cond Wilts. and
the High Cross in BRISTOL.
ng 39 Miles Furl Viz.t
Caln 11 to Chippenham 5 6. to
9 2. & to BRISTOL 12 2.
il Cond Somerset 29 2. Viz.t
BRISTOL aforesaid to Langford 12.
e 6 2. to Huntspil 11. m.
rib'd to the Honourable ——
I HELYAR, Esq; ——

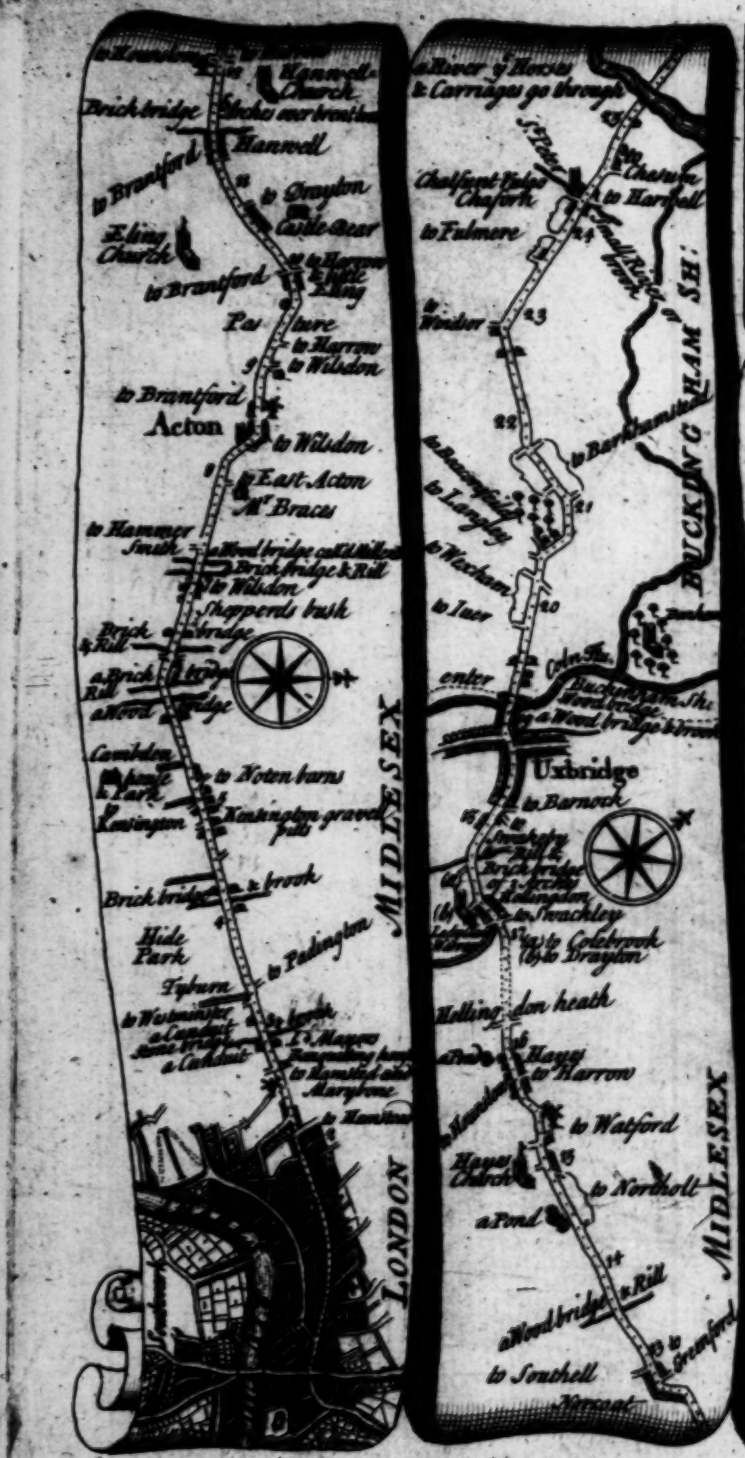

The Road from LONDON to BUCKINGHAM Co
By THO: GARDNER .
Containing 77 Miles 5 Furlongs
From the Standard in Cornhill LONDON to Acto
Amersham 11 0. to Wendover 9 5. to Aylesbury
Buckingham 6 4. to Shroughton 9 2
Thence Continued to Bridgnorth co Salop
With a Branch from Banbury to

Humbly Inscrib'd to the Ho
Sr IUSTINIAN SH

NGHAM Continued to Banbury Com. Oxon
IRDEIER.
Furlongs Viz.
DON 8 Acton 9'3 to Uxbridge 10'1 to
to Aylesbury 5'0. to East Claydon 9'7. to
ghton 9'2 ½ to Banbury 7'7.
h Com. Salop in Plate the 2. 64 Miles 3 f.
Banbury to Campden 21 m

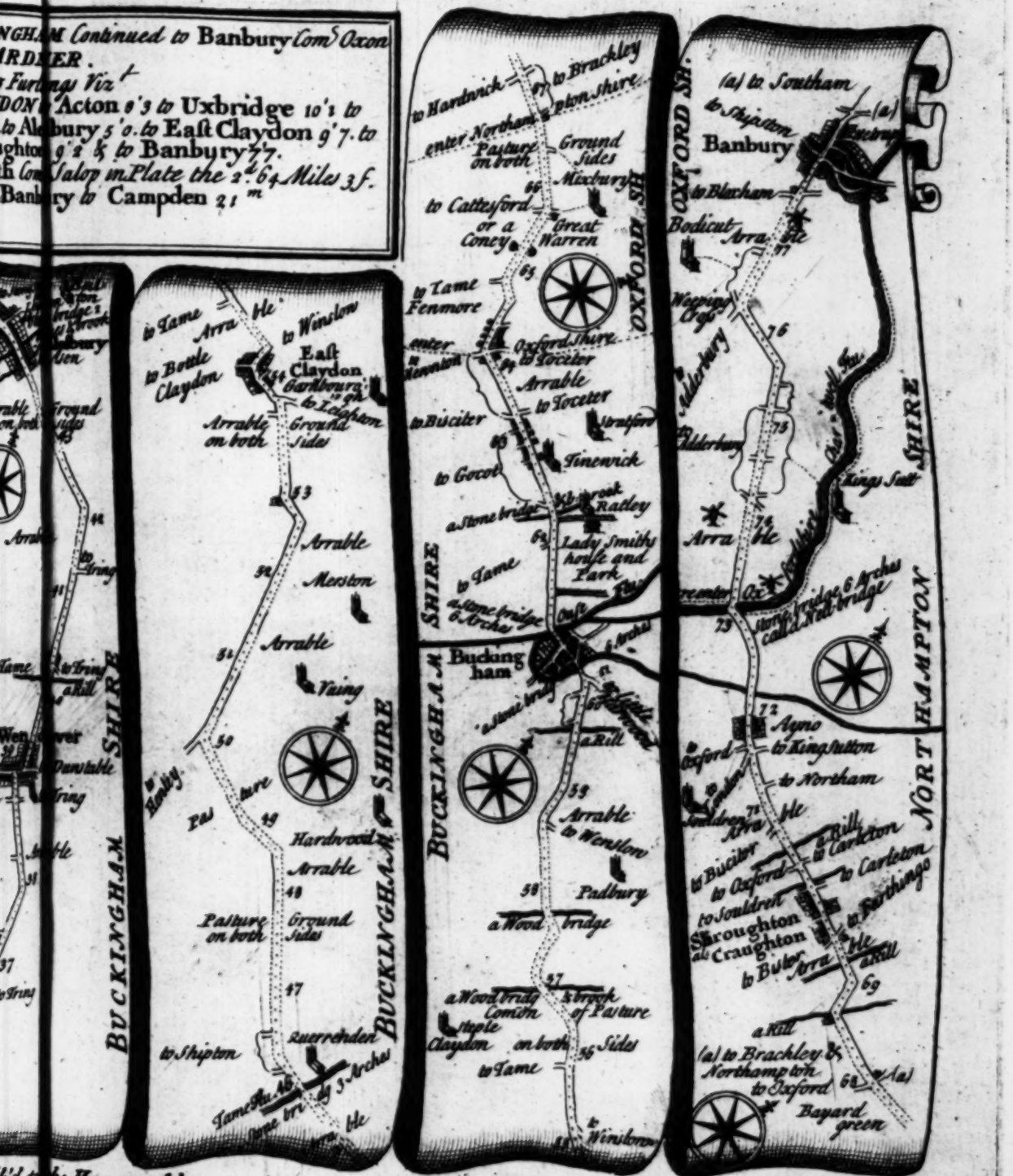

'bid to the Honourable
SHAM, Bart.

12



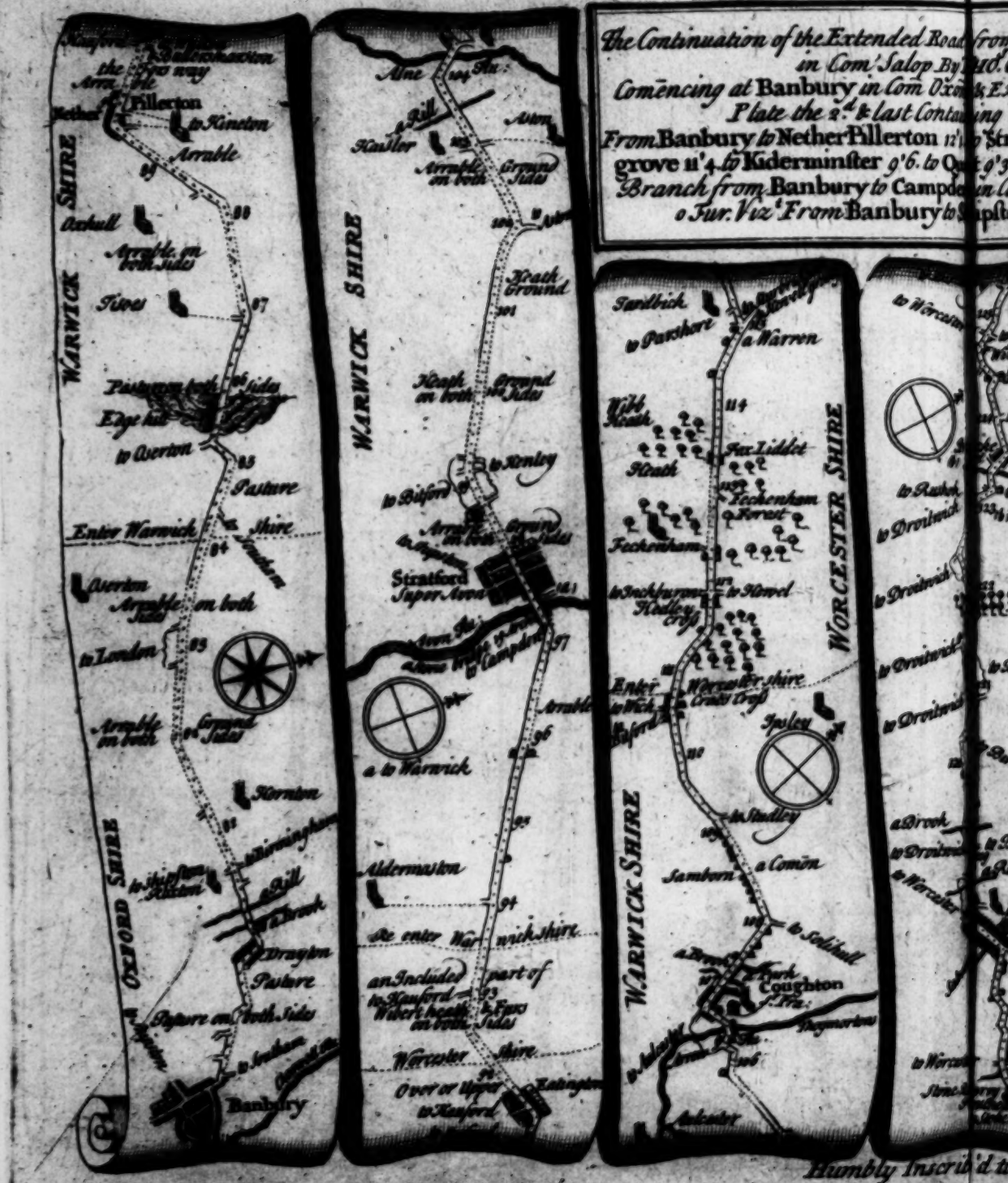
The Continuation of the Extended Road from
in Com.r Salop By
Comencing at Banbury in Com Oxo
Plate the 2.d & last Containing
From Banbury to Nether Pillerton 11'
grove 11'4 to Kiderminster 9'6. to
Branch from Banbury to Campde
o Fur. Viz From Banbury to
Pillerton
to Kineton
Arrable
Oxhull
Arrable on both Sides
Fires
Pasture on both Sides
Edge hill
to Averton
Pasture
Enter Warwick Shire
Averton
Arrable on both Sides
to London
Arrable on both Sides
Ground Sides
Hornton
to Birmingham
to Shipston Kilton
Bill
Brook
Drayton
Pasture
Pasture on both Sides
to Southam
Banbury
OXFORD SHIRE
WARWICK SHIRE
Alne
Bill
Hasler
Arrable on both
Ground Sides
Heath Ground
Heath on both
Ground Sides
to Kenley
to Bilford
Arrable on both
Ground Sides
Stratford Super Avon
Avon
to Campden
a to Warwick
Arrable
Aldermaston
Re enter Warwickshire
an Included part of
to Hanford
Heath on both Sides
Warwickshire
Over or Upper
to Hanford
Tabington
Sandbich
to Parshore
a Warren
Wild Heath
Heath
Fox Liddet
Feckenham Forest
Feckenham
to Stockforum
Hadley Crop
to Hewel
Enter Worcestershire
Crabb Crop
to Wich
Hanford
Ipsley
to Studley
Sambourn
a Comon
to Sedghill
Coughton
Magnaville
to Alcester
WARWICK SHIRE
WORCESTER SHIRE
to Worcester
to Rashock
to Droitwich
a Brook
Humbly Inscrib'd to
THOMAS ST

d Road from BUCKINGHAM to Bridgnorth
lop By Mr. GARDNER.
n Oxon & Extended to Bridgnorth aforesaid
Containing 64 Miles 3 Furlongs Viz.
on 12'1 to Stratford 8'0 to Coughton 9'0 to Broms-
6. to Ou 9'3. to Bridgnorth 4'5. With a
ampde in Com. Glocester. Containing 21. Miles
ury to Shipston 14 to Campden 7. m.

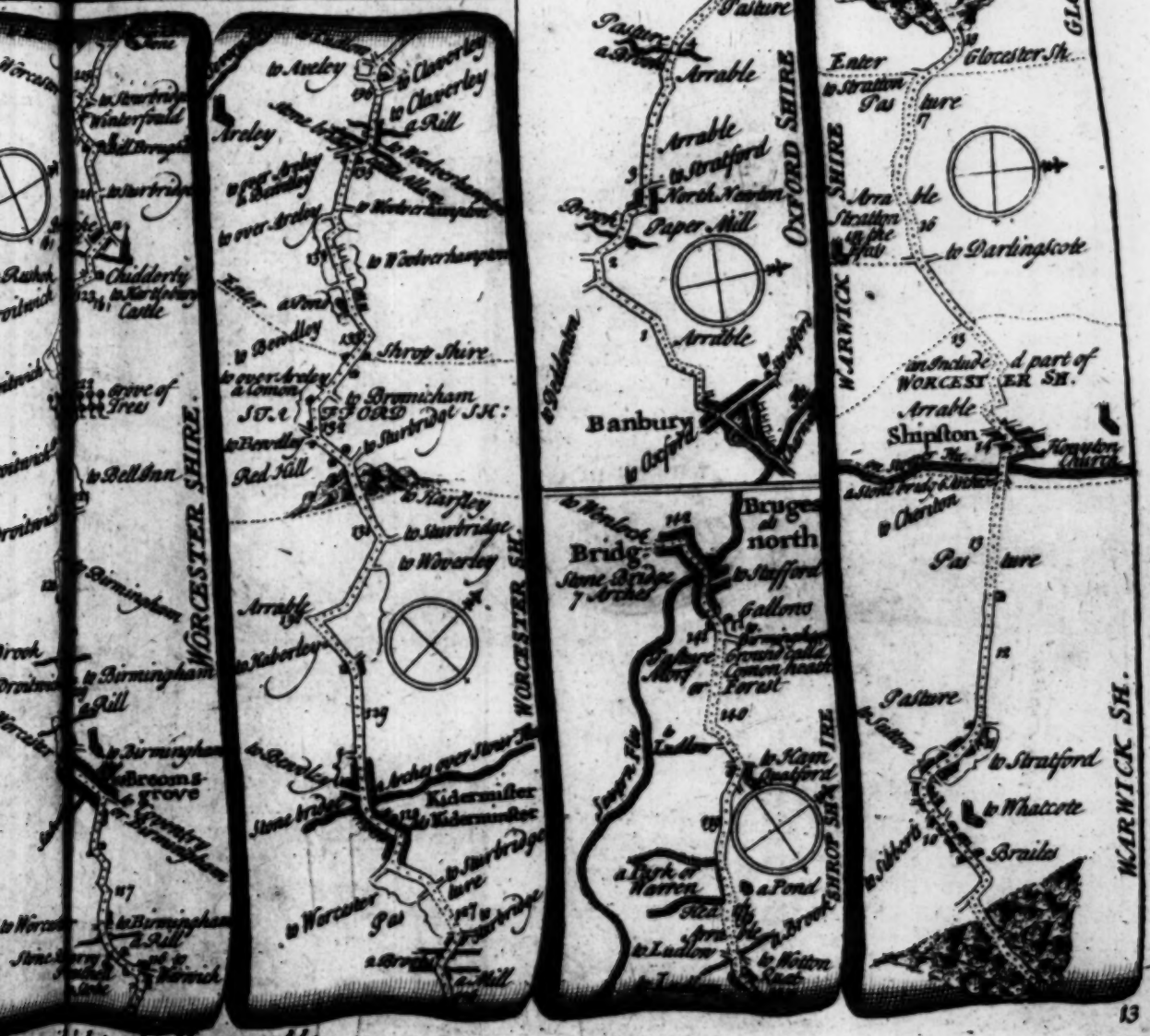
Campden
Arrable
Pasture
Enter
Glocester Sh.
Stratton
Darlingscote
Shipston
Kingston
Chariton
Stratford
Whatcote
Brailes
WARWICK SH.
GLOCESTER SH.
WARWICK SHIRE
OXFORD SHIRE
Banbury
Bridg north
Stafford
Ludlow
Kidderminster
Bewdley
Stourbridge
Shrop Shire
WORCESTER SHIRE
Birmingham
Bromsgrove
Chadderly
Castle
Bell Inn
Grove of Trees
Red Hill
Rarsley
Waverley
Arrable
Pasture
Paper Mill
North Newton
Swarlyve Church
Sibbert
Shutford
Balscot
Tysoe
Arrable
Pasture
Arrable
Arrable
Arrable

GR III

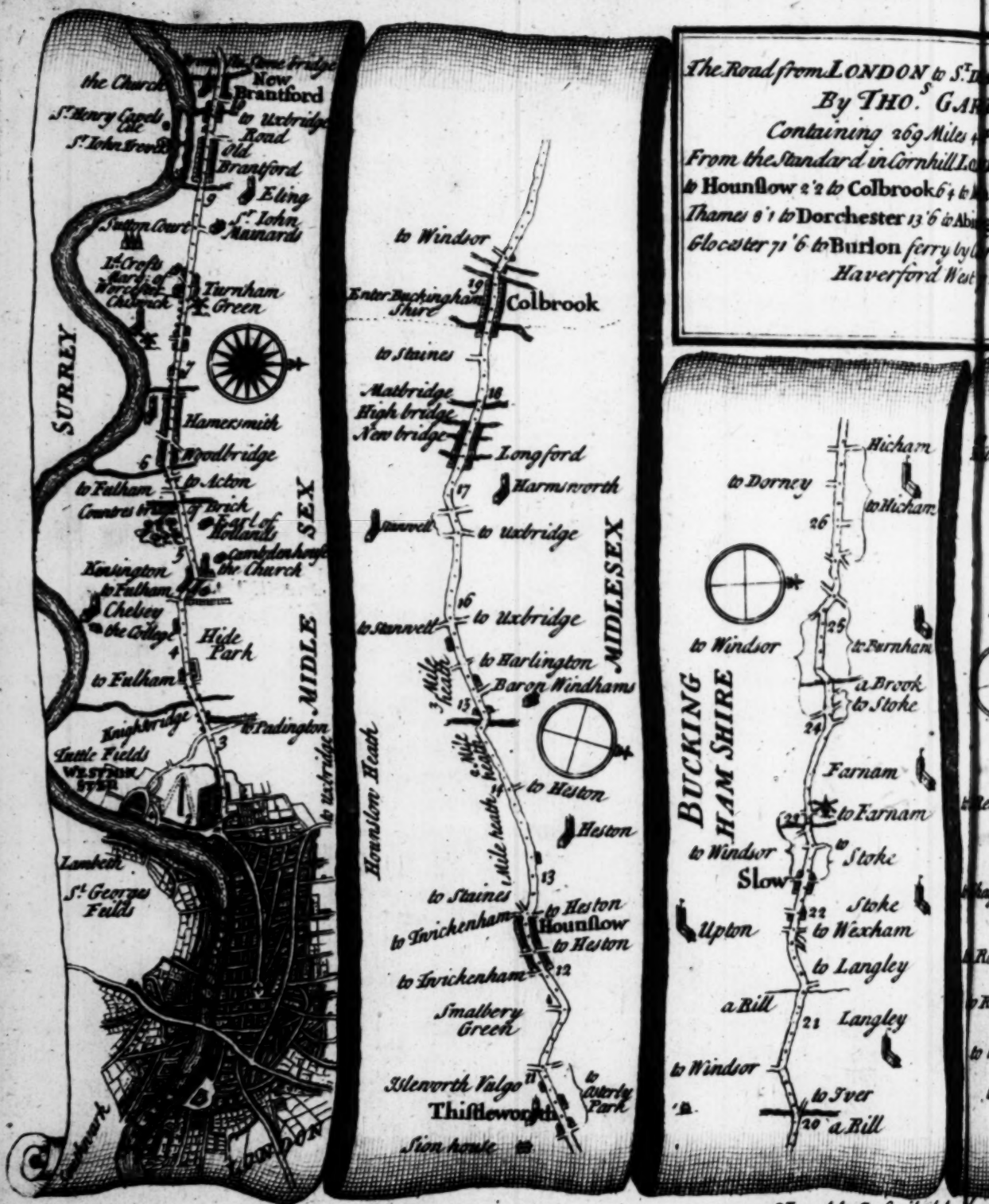
The Road from LONDON to S.t DAVI
By THO.s GARDN
Containing 269 Miles 4 Furl
From the Standard in Cornhill LONDON
to Hounslow 2 : 2 to Colbrook 6 : 4 to Maiden
Thames 8 : 1 to Dorchester 13 : 6 to Abingdon
Gloucester 71 : 6 to Burlon ferry by Cardiff
Haverford West 2 : 2
the Church
New Brantford
to Uxbridge Road
Old Brantford
Eling
Sutton Court
Turnham Green
SURREY
Hamersmith
Broadbridge
to Acton
to Fulham
Brick
Earl of Holland's
Kensington
to Fulham
Chelsey
the College
Hide Park
to Fulham
Knightsbridge
Paddington
Little Fields
to Uxbridge
Lambeth
St. George's Fields
MIDLE SEX
to Windsor
Colbrook
to Staines
Hatbridge
High bridge
New bridge
Longford
Harmsworth
to Uxbridge
to Uxbridge
to Harlington
Baron Windhams
to Heston
Heston
to Staines
to Heston
to Twickenham
Hounslow
to Heston
to Twickenham
Smalbery Green
Hounslow Heath
MIDLESEX
Isleworth Valgo
Thistleworth
to Osterly Park
Sion house
Hicham
to Dorney
to Hicham
to Windsor
to Farnham
a Brook
to Stoke
Farnam
to Farnham
to Windsor
to Stoke
Slow
Stoke
Upton
to Wexham
to Langley
a Rill
Langley
to Windsor
to Iver
a Rill
BUCKING HAM SHIRE
Humbly Inscrib'd to the Hon
Sir HENRY ASHUR

St. DAVIDS in Com. Pembroke
GARDNER.
iles & Furlongs Viz.t
ill LONDON to Brantford 10 1 thence
6 4 to Maidenhead 8 7 to Henly Sup
to Abington 6 to Monmouth by
y by Cardiff 70 1 to St. Davids by
West 2

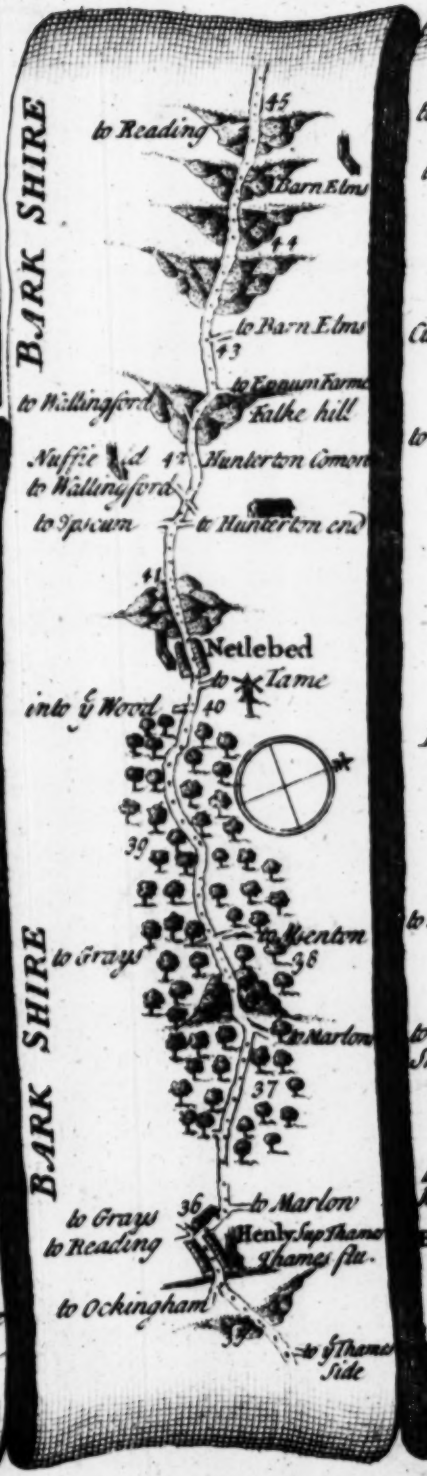

b'd to the Honourable
ASHURST. Bart.

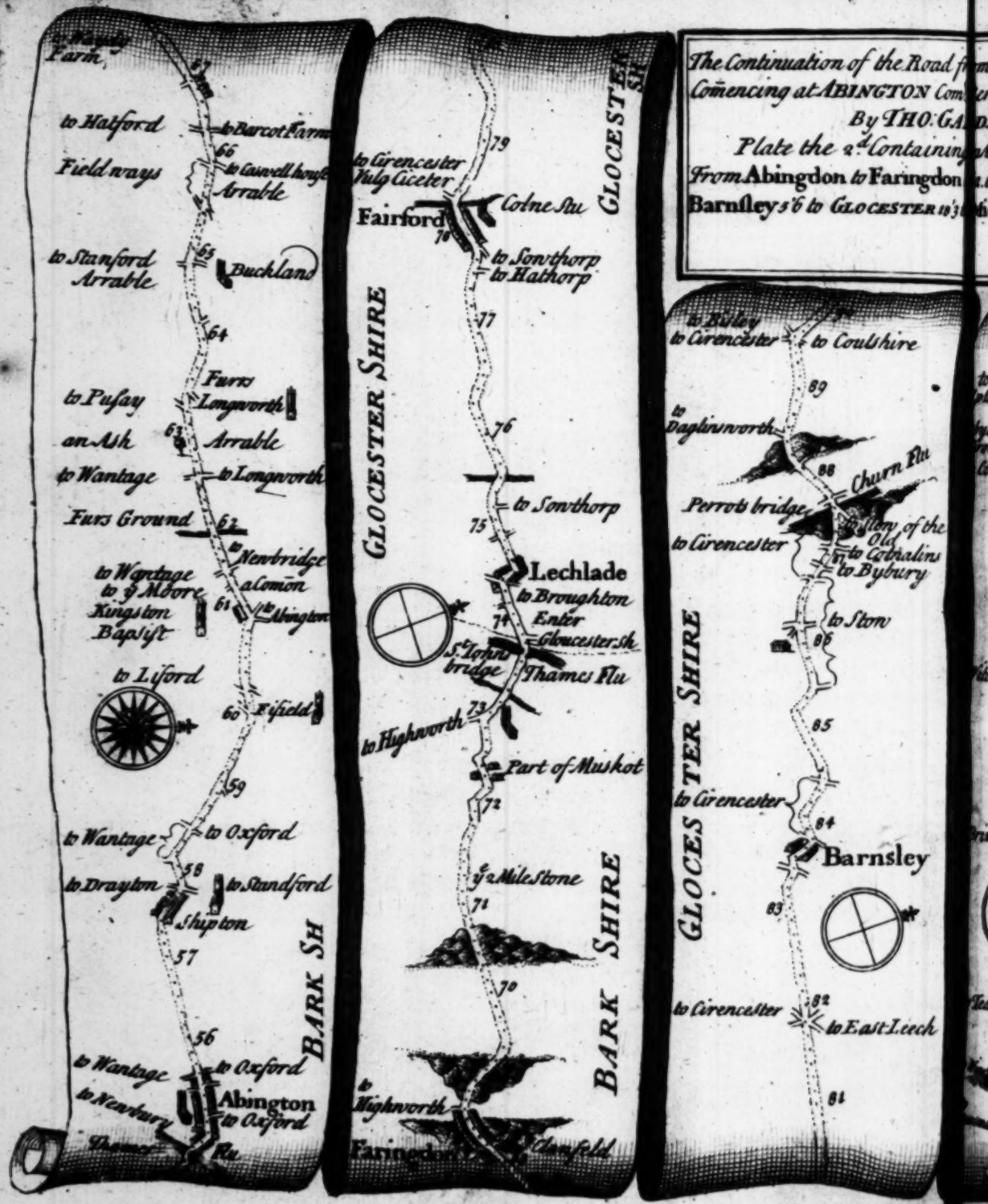
The Continuation of the Road from L
Comencing at ABINGTON Com
By THO: GA
Plate the 2d Containing
From Abingdon to Faringdon
Barnsley 5 6 to GLOCESTER 19 3
to Hatford
to Barcot Farm
Field ways
to Cainell house
Arrable
to Stanford
Arrable
Buckland
to Pusey
Furrs
Longworth
an Ash
Arrable
to Wantage
to Longworth
Furrs Ground
to Newbridge
to Wantage
to Mr Moore
a Comon
Kingston
Baptist
to Abington
to Lyford
Fyfield
to Wantage
to Oxford
to Drayton
to Standford
Shipton
BARK SH
to Wantage
to Oxford
to Newbury
Abington
to Oxford
Thames Ru
to Cirencester
Fairford
Colne Stu
GLOCESTER SH
to Sonthorp
to Hathorp
GLOCESTER SHIRE
Lechlade
to Broughton
Enter
Gloucester Sh
St John bridge
Thames Flu
to Highworth
Part of Muskot
BARK SHIRE
to Highworth
Faringdon
Town field
to Burley
to Cirencester
to Coulshire
to Daglisworth
Churn Flu
Perrots bridge
Entry of the Old
to Cirencester
to Cobrains
to Bybury
to Ston
GLOCESTER SHIRE
to Cirencester
Barnsley
to Cirencester
to East Leech
Humbly Inscrib'd
CHARLES

Road from LONDON to S.t DAVIDS
N Com.rks. & extending to MONMOUTH
O: GARDNER..
ining Miles 6 Furlongs Viz.t
gdon 2. to Lechlade 6. to Fairford 3 4 to
ER 11 3 Micheldean 11 3 to Coverd 8 & to Mon:
MOUTH 5 1.

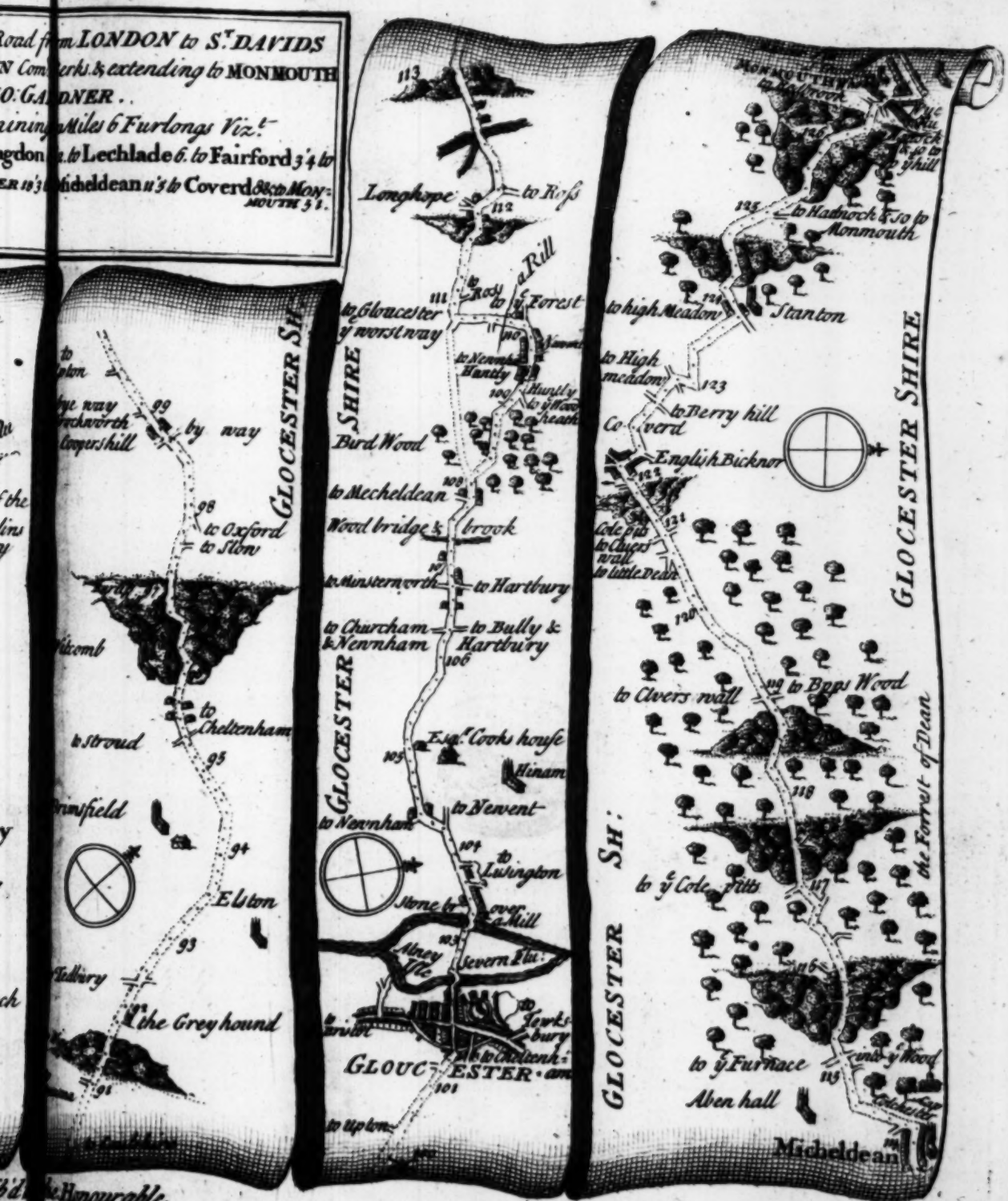

the Honourable
COXE. Esq.

15



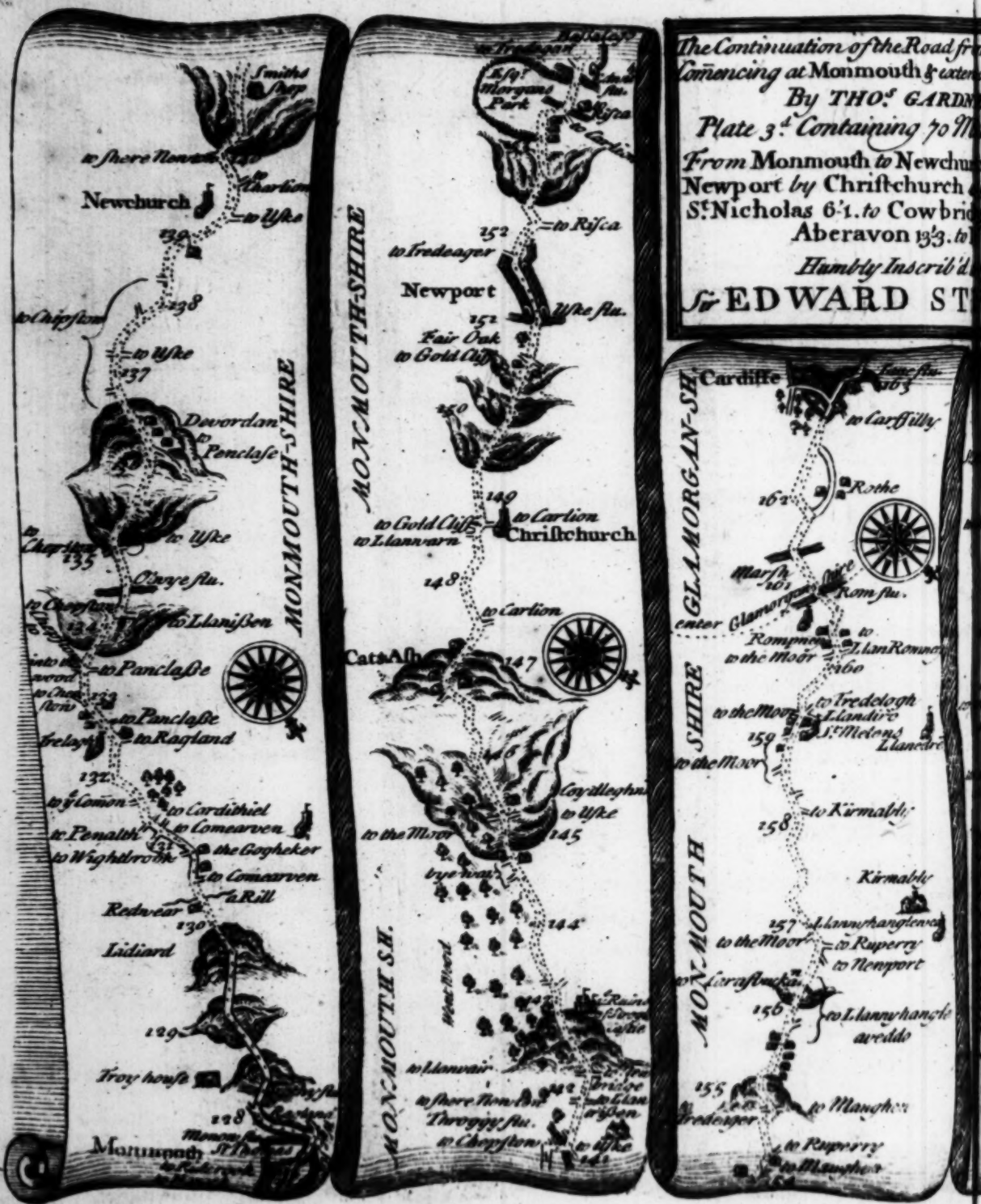
The Continuation of the Road from L
Comencing at Monmouth & extending
By THO.s GARDNER
Plate 3.d Containing 70 Miles
From Monmouth to Newchurch 1
Newport by Christchurch 4.5. to
St. Nicholas 6.1. to Cowbridge 6
Aberavon 13.3. to Kurt
Humbly Inscrib'd to y
Sr EDWARD STRA
MONMOUTH-SHIRE
MONMOUTH SH.
GLAMORGAN-SH
SHIRE
MON-MOUTH
Newchurch
to Usk
to Shere Newton
to Thorlton
Devordan
to Penclase
to Usk
to Chepstow
to Llanissen
to Panclase
to Ragland
to Cardithiel
to Comearven
to Penalth
to Wightbrook
the Gopheker
to Comearven
a Rill
Redwear
Lidiard
Troy house
Monmouth
to Fredegar
Newport
to Usk
Fair Oak
to Gold Cliff
to Carlion
Christchurch
to Llannvarn
Cats Ash
to Carlion
to the Moor
to Usk
to Llanvair
to Shere Newton
Throggy flu.
to Chepstow
to Usk
to Risca
Cardiffe
to Carffilly
Rothe
Marsh
Rom flu.
enter Glamorgan
Rompney
to the Moor
to Fredelogh
to the Moor
to the Moor
to Kirmably
Kirmably
to the Moor
to Ruperry
to Newport
to Llanny hangle
aveddo
to Manghen
to Ruperry
to Manghen

oad from LONDON to St DAVIDS
& extending to Burton Fery Co. Glamor gan
ARDNER .
70 Miles 2 Furlongs Viz^t.
ewchurch 19-2. to Cats Ash 7-5. to
urch 4-5. to Cardiffe 12-6 . to
wbridge 6. to Corn-town 5-4. to
3-3. to Burton Ferry 3-3 .
crib'd by Honourable
STRADLING Bar^t.

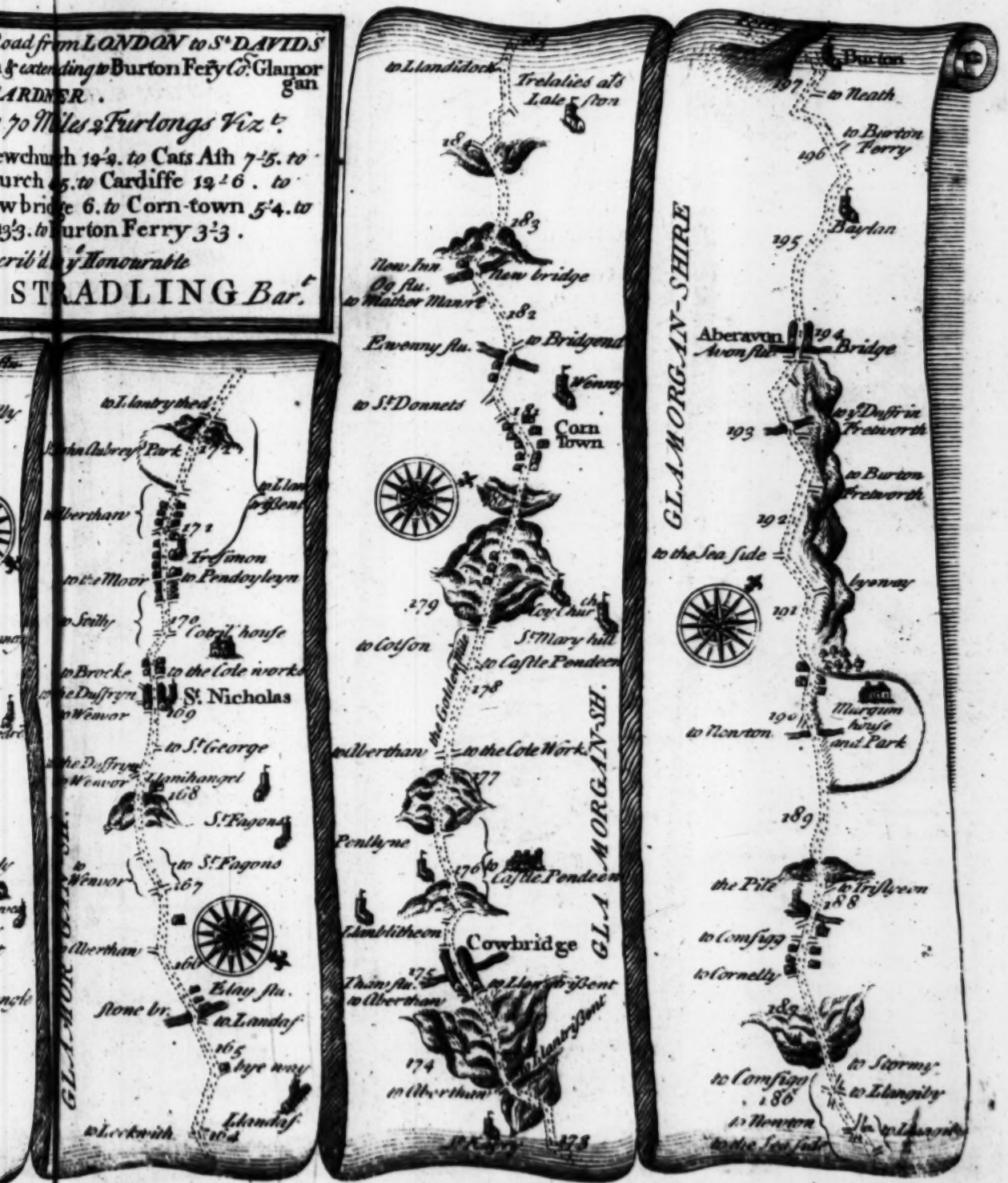

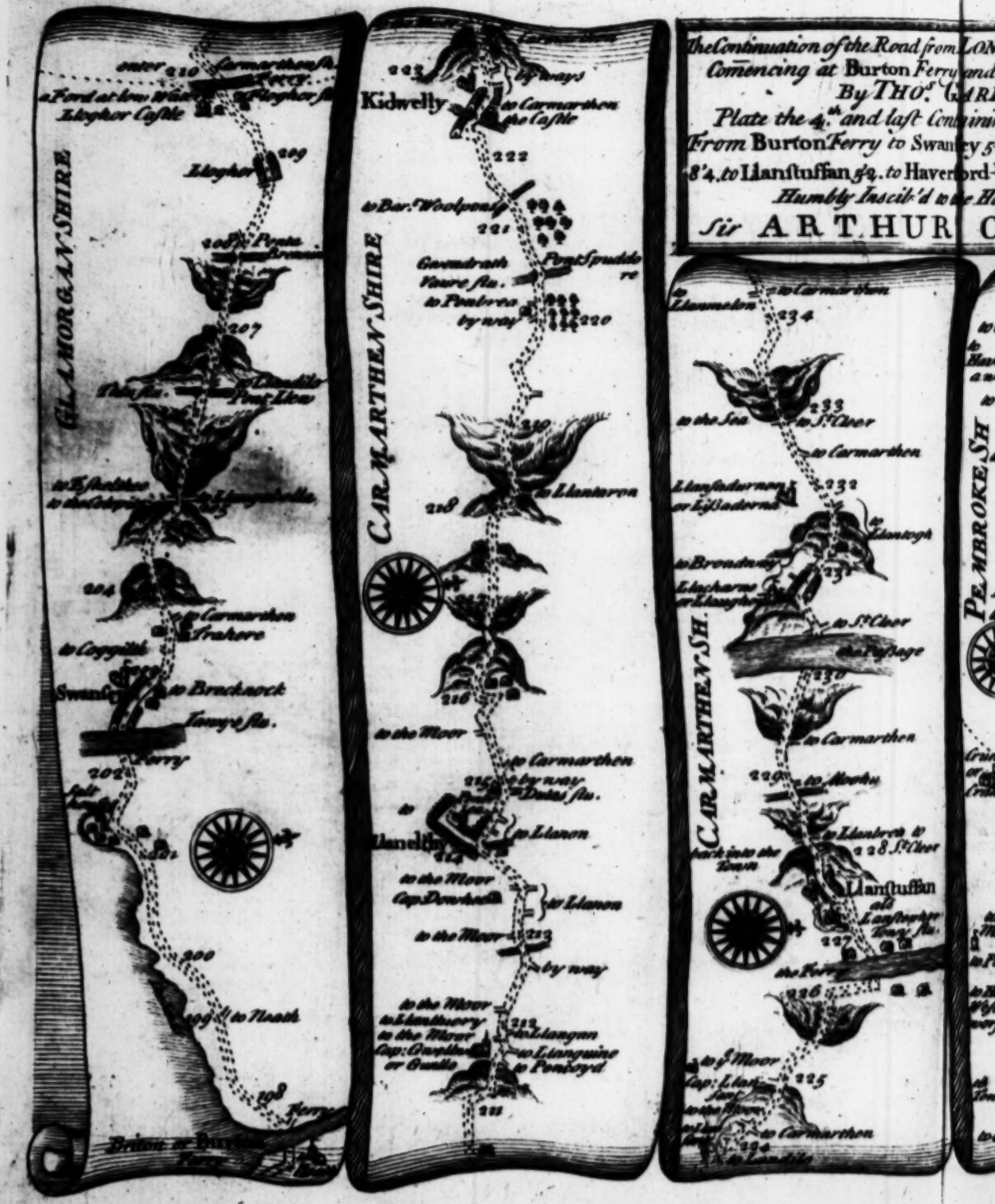
The Continuation of the Road from LON
Comencing at Burton Ferry and
By THO.s GA
Plate the 4th. and last Contain
From Burton Ferry to Swanzey 5
8'4. to Llanstuffan 8. to Haverford
Humbly Inscib'd to the H
Sir ARTHUR
GLAMORGANSHIRE
CARMARTHENSHIRE
PEMBROKESH
CARMARTHENSH.
Kidwelly
Llanelly
Llanstuffan
Swanzey
Ferry
Briton or Burton Ferry

d from LONDON to S.t DAVIDS Co.t Pembroke
Ferry and extending to S.t DAVIDS.
O.s GARDNER.
t Containing 72 Miles 2 Furl.s Viz.t
Swanzey 5 2. to Llanethy 11 4. to Kidwelly
Haverford West 26 4 5 to S.t Davids 15 2.
b'd to the Honourable
UR OWEN, Bar.t

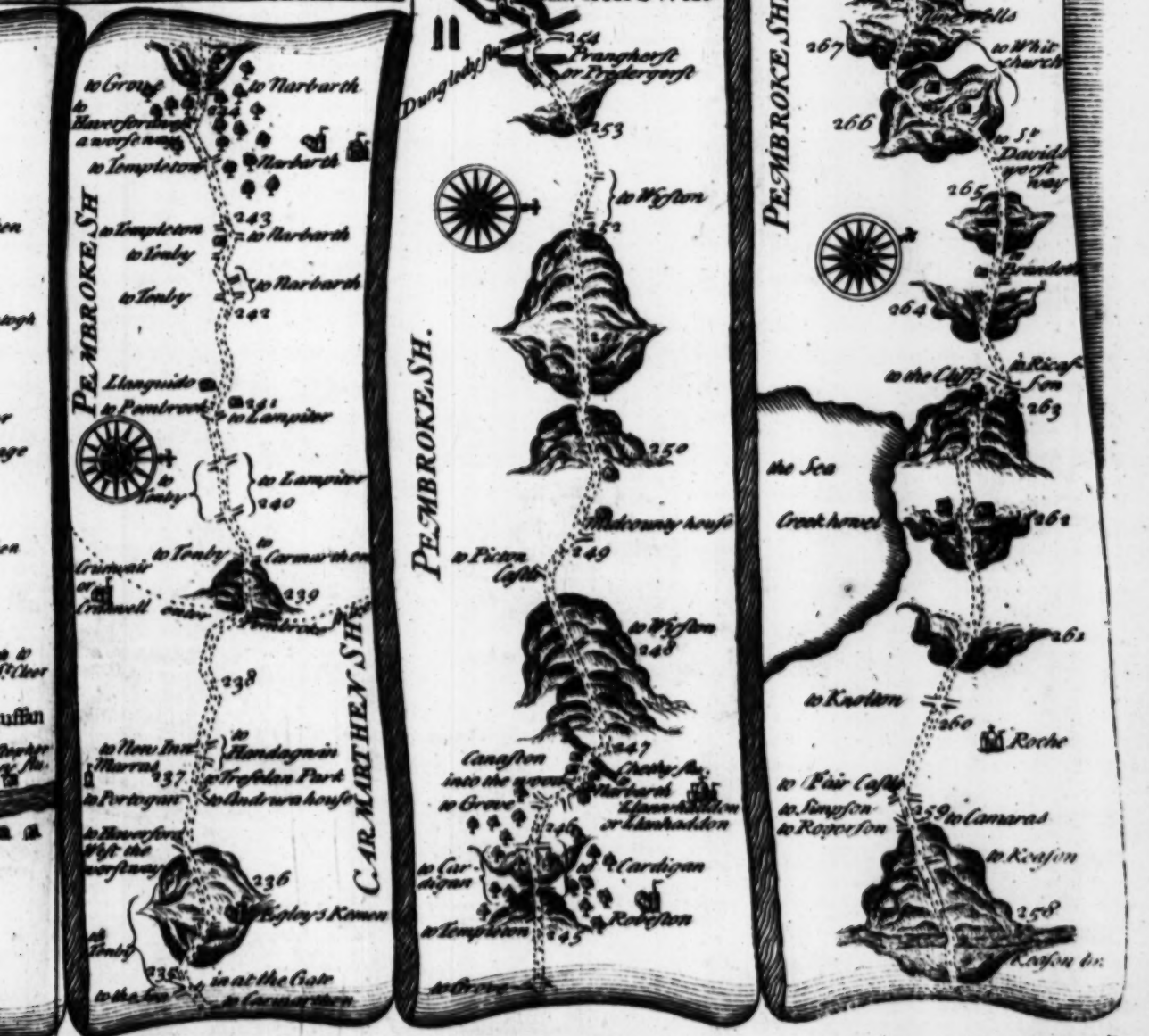

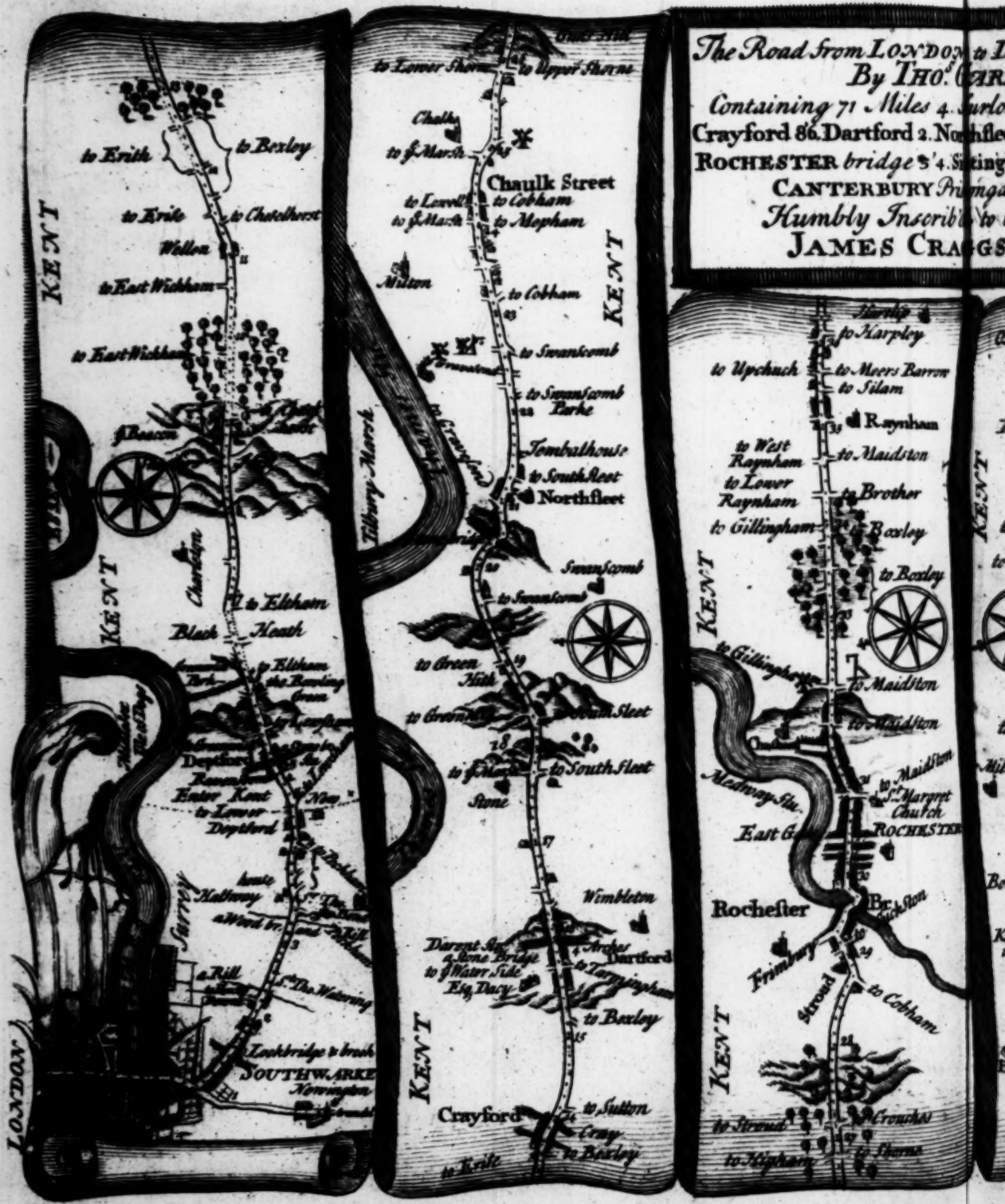
The Road from LONDON to
By THO. CAR
Containing 71 Miles 4 Furlo
Crayford 8 6. Dartford 2. North
ROCHESTER bridge 3 4. Sitting
CANTERBURY Printing
Humbly Inscribed to
JAMES CRAGGS
LONDON
KENT
to Erith
to Bexley
to Erith
to Chatelherst
Willen
to East Wickham
to East Wickham
Bascon
Charlton
to Eltham
Black Heath
to Eltham the Running Grass
Deptford
Enter Kent to Lower Deptford
Surrey
Lambeth Hatherny
Wind Mill
Rill
Lockbridge to Brighthelmstone
SOUTHWARK
Newington
to Lower Shorne
to Upper Shorne
Chalk
to St Margts
Chaulk Street
to Lovell
to St Margts
to Cobham
to Mepham
Milton
to Cobham
to Swanscomb
to Swanscomb Parke
Tilbury Marsh
Tombathouse
to South fleet
Northfleet
Swanscomb
to Swanscomb
to Green Hith
to Green
South fleet
to South fleet
Stone
Wimbleton
Darent Ag
Dartford
to Bexley
Crayford
to Sutton
Cray
to Bexley
to Keile
Hartley
to Harpley
to Upchuch
to Meers Barron
to Silam
Raynham
to West Raynham
to Maidston
to Lower Raynham
to Brother
to Gillingham
Boxley
to Bexley
to Gillingham
to Maidston
to Maidston
Medway Riv.
to Maidston
St Margrt Church
East G
ROCHESTER
Rochester
Br
Frindsbury
Strood
to Cobham
to Strood
to Higham
to Thame

N DON to DOVER in Com. Kent.
THO.S GARDNER
les 4. furlongs Viz.t to Deptford 5.
d 2. Northfleet 5'2. Chaulkstreet 3'2.
e 3'4. Sittingborn 11'2. Bactonstreet 9'4
RY Pilgrimgate 5'6. Dover 15'2.
scribed to the Honourable
CRAGGS, Sen: Esq;

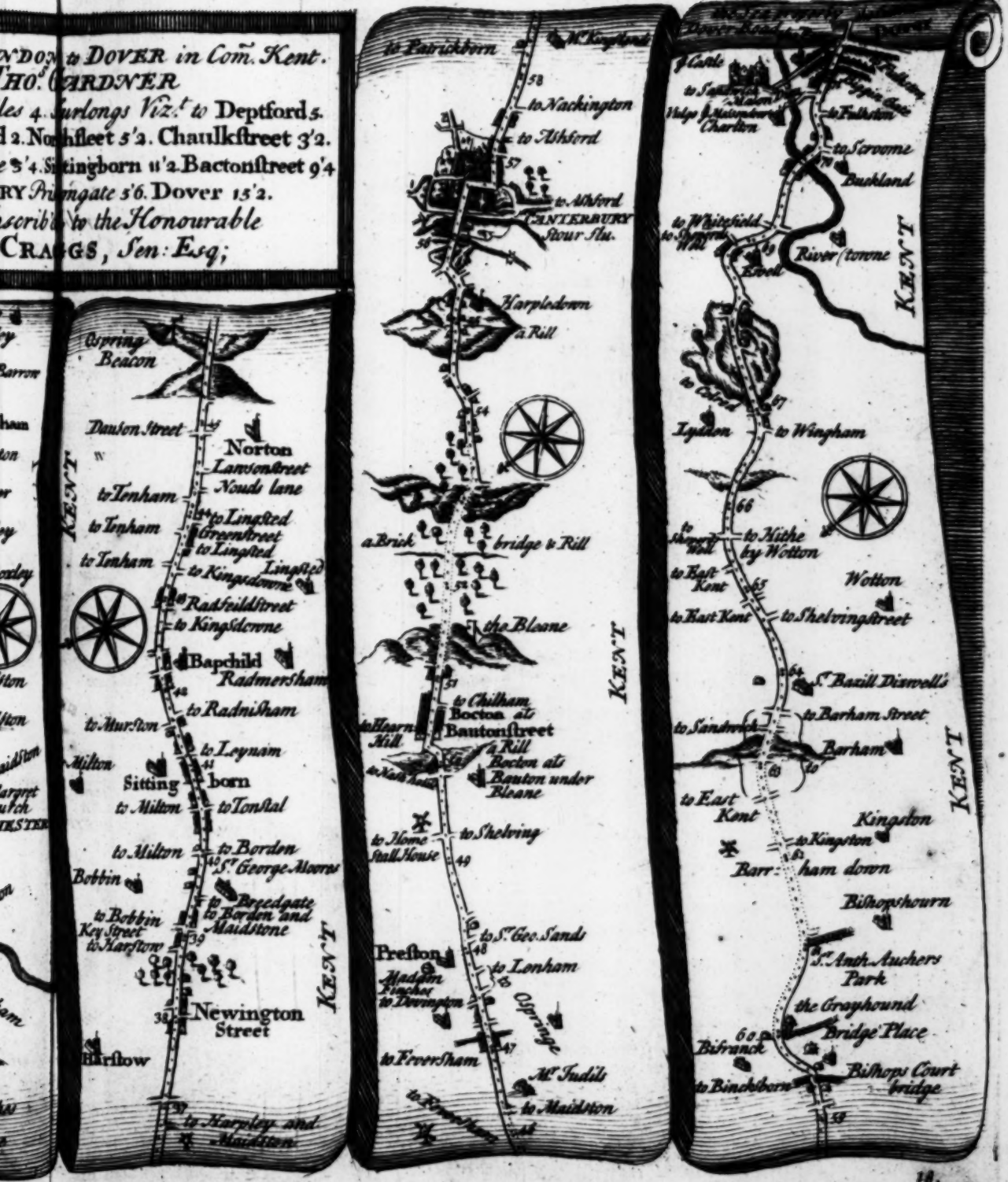

18.

G R III

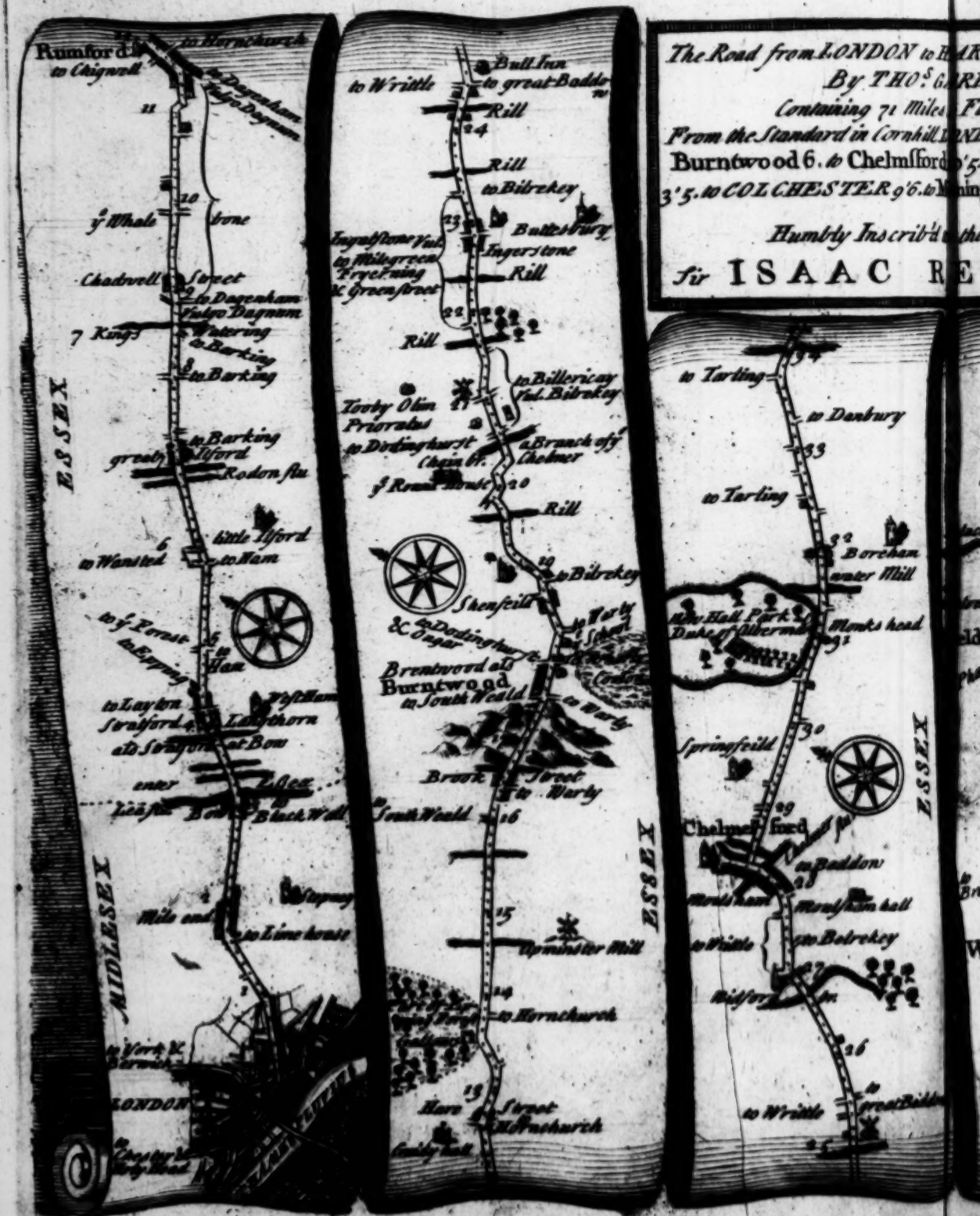
The Road from LONDON to
By THO.S
Containing 71 Miles
From the Standard in Cornhill
Burntwood 6. to Chelmsford
3'5. to COLCHESTER 9'6. to
Humbly Inscrib'd
Sir ISAAC
Rumford
to Chigwell
to Hornchurch
to Dagenham
Hedg to Dagnam
Whale
Stone
Chadwell
Street
to Dagenham
Hedge Dagnam
Kings
Watering
to Barking
to Barking
ESSEX
to Barking
great
Ilford
Redon stu
little Ilford
to Wanstd
to Ham
to Forest
to Epping
Ham
to Layton
Stratford
Leathorn
alls Stratford at Bow
enter
Lea
Bow
Black Wall
MIDLESEX
Mile end
to Lime house
LONDON
Bull Inn
to great Baddo
to Writtle
Rill
Rill
to Bibrekey
Buttesbury
Ingatstone
to Milegreen
Ingerstone
Rill
Rill
to Billericay
Hedg Bibrekey
Tooky Olim
Priorates
to Dodingh.st
a Branch off
Chelmer
Rill
to Bibrekey
Shenfeild
to Dodingh.st
& Ongar
Brentwood alS
Burntwood
in South Weald
to Warly
Brook
Street
to Warly
South Weald
ESSEX
Upminster Mill
to Hornchurch
Horn
Street
to Hornchurch
to Tarling
to Danbury
to Tarling
Borcham
enter Mill
Hall Park
Duke of Albermarle
Monks head
Springfeild
Chelmsford
to Baddow
to Bobrekey
to Writtle
to great Baddo

ON to HARWICH in Com. Essex.

HO.s GARDNER.

Miles Furlongs Viz.t

ornhill LONDON to Rumford 11'6. to

lmsford 5'5. to Witham 8'2. to Keldon

9'6. to Ingtree 9'1. to HARWICH 11'7

cribd to the Honourable

REBOW, Kn.t

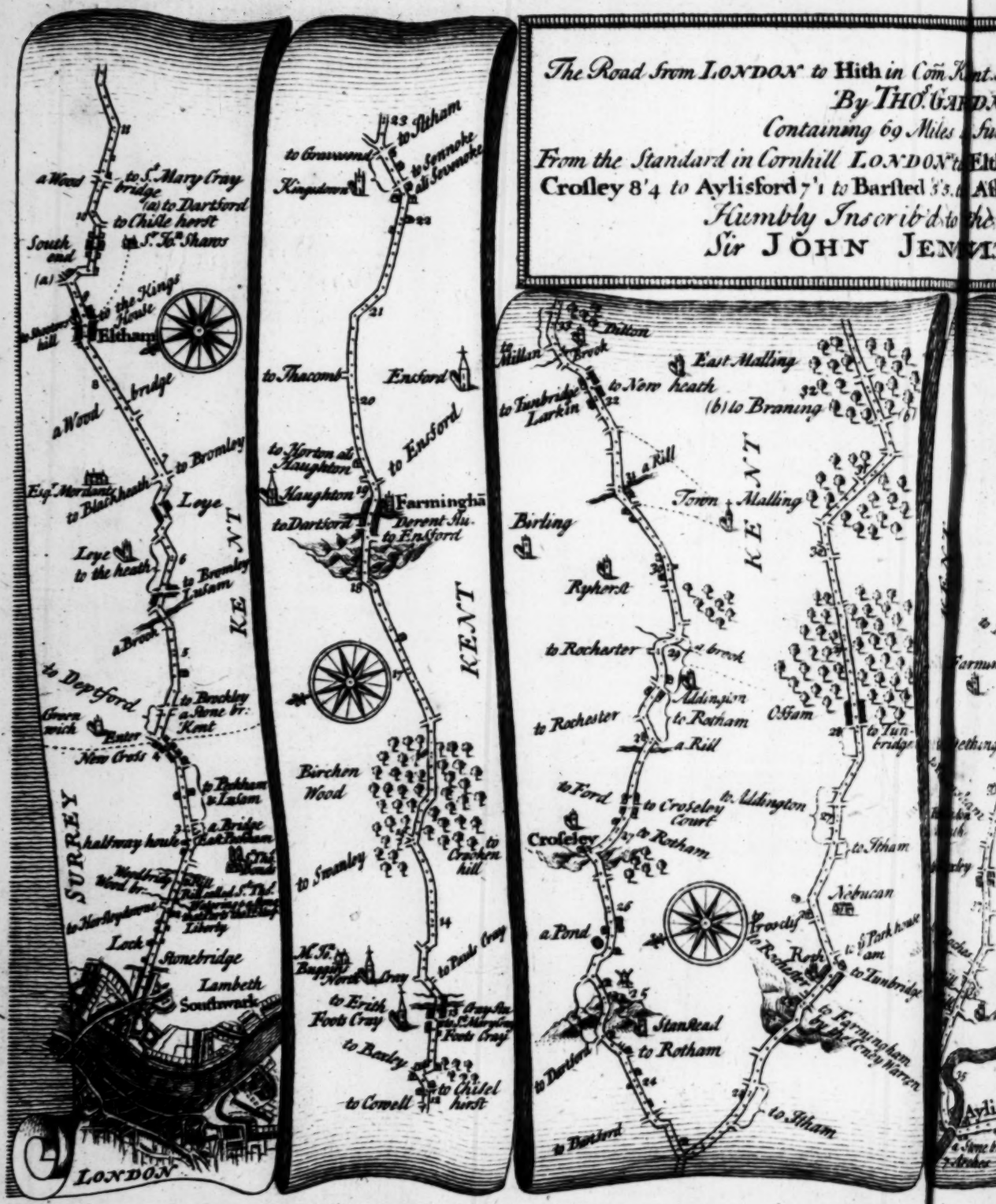
The Road from LONDON to Hith in Com. Kent
By THO. GARD
Containing 69 Miles
From the Standard in Cornhill LONDON to Elt
Crosley 8'4 to Aylisford 7'1 to Barsted 3's. to A8
Humbly Inscribed to the
Sir JOHN JEN
SURREY
KENT
KENT
LONDON
Eltham
Lewisham
Deptford
Greenwich
Lambeth
Southwark
Stonebridge
Lock
Farningham
Hith
Aylisford

Cōn Kent. Including the Road by Maidstone.

O. GARDNER.

Miles Furlongs Viz.t

DON to Eltham 8 5. to Farmingham 10 1 to

ed 3 3. to Ashford 17 2 to Hith 12 Miles 2 fur.

b'd to the Honourable

JENNINGS Kn.t

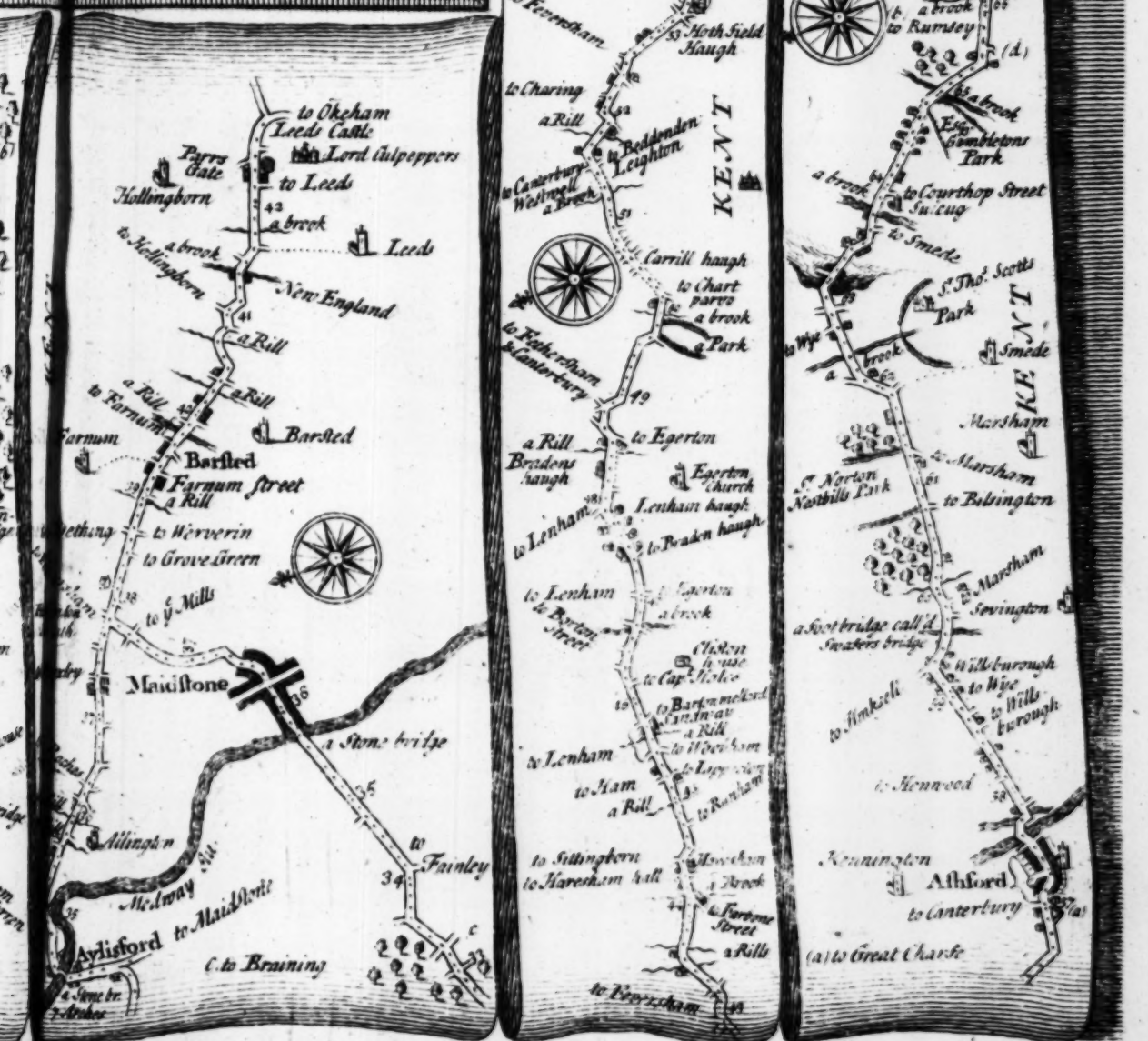

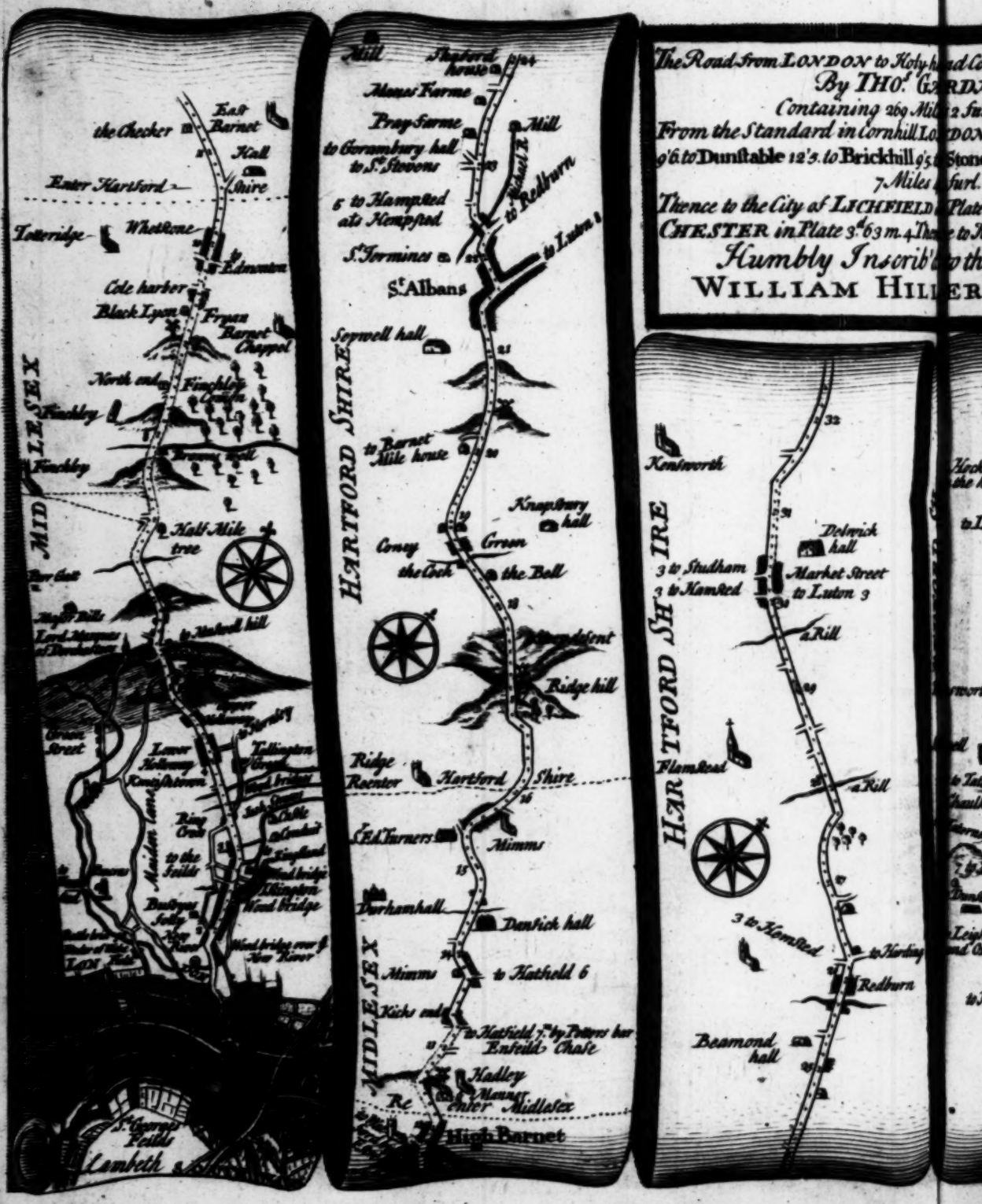
The Road from LONDON to Holy-head
By THO.s GERD
Containing 269 Miles 2 Fur
From the Standard in Cornhill LONDON
9'6 to Dunstable 12's. to Brickhill 9's
7 Miles
Thence to the City of LICHFIELD
CHESTER in Plate 3.d 63 m. 4
Humbly Inscrib'd
WILLIAM HILL
MIDDLESEX
HARTFORD SHIRE
East Barnet
the Checker
Hall
Enter Hartford Shire
Totteridge
Whetstone
Cole harbor
Black Lyon
Finchley
North end
Finchley
Finchley
Half Mile tree
Highgate Hill
Lord Mansfield's
Holloway
Upper Holloway
Lower Holloway
Kingsdown
Ring Crofs
Maiden Lane
to the Fields
Battyes Folly
New River
Islington
Mill
Shepherd house
Manes Farme
Pray Farme
Mill
to Gorambury hall
to St. Stevens
to Redburn
5 to Hampsted
ats Hempsted
St. Jermines
to Luton
St. Albans
Segwell hall
to Barnet Mile house
Knapsbury hall
Coney
the Cock
Groom
the Ball
Ridge hill
Ridge
Roenter
Hartford
Shire
Mimms
Durhamhall
Dunfick hall
Mimms
to Hatfield 6
Kicks end
to Hatfield 7.m by Potters bar
Enfield
Chase
Hadley
Enter Middlesex
High Barnet
Kenilworth
Dolwick hall
3 to Studham
3 to Hamsted
Market Street
to Luton 3
a Rill
Flamstead
a Kill
3 to Hamsted
to Hatfield
Redburn
Beamond hall
St. George's Fields
Lambeth

Holy head Com. Angle Sey North Wales.
O. GARDINER.
269 Miles 2 furlongs Viz.t
hill LONDON. to Barnet 11 7 to St. Albans
hill 9 5 Stone Stratford 9 2 5 to Towcester
Miles furl.
FIELD Plate 2 38 m Thence to the City of
m. 4 Thence to Holyhead Plate 4 & last 87 1
scrib'd to the Honourable
HILLERSDEN, Esq,

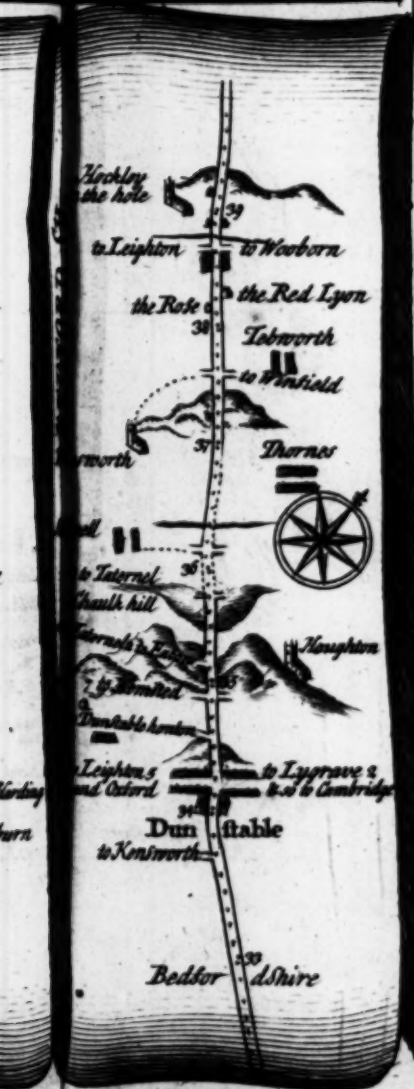



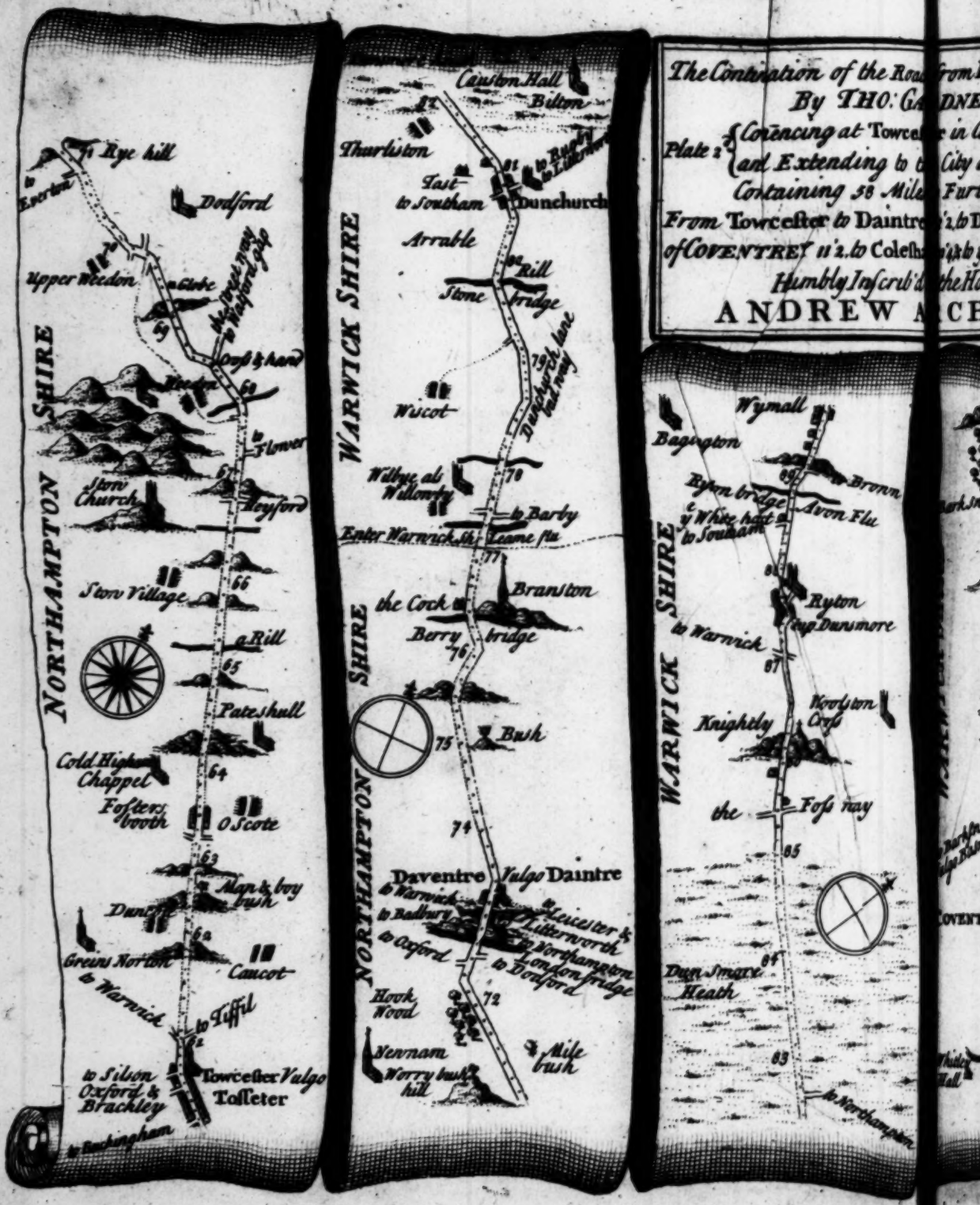
The Continuation of the Road From
By THO: GA
DNE
Plate 2 Comencing at Towce in C
and Extending to t City
Containing 58 Mile Furt
From Towcester to Daintre
of COVENTREY 11 2. to Coles
Humbly Inscrib'd the Ho
ANDREW A CH
NORTHAMPTON SHIRE
WARWICK SHIRE
NORTHAMPTON SHIRE
WARWICK SHIRE
Rye hill
Dodford
Upper Weedon
Cross & Hand
Flower
Stow Church
Weyford
Stow Village
Rill
Pateshull
Cold Higham Chappel
Fosters booth
Scote
Map & boy bush
Dunscote
Greins Norton
Cancot
to Warwick
to Tiffil
to Silson Oxford & Brackley
Towcester Vulgo Tosseter
to Buckingham
Canston Hall
Bilton
Thurliston
East to Southam
Dunchurch
Arrable
Rill
Stone
bridge
Dunchurch Coal way
Wiscot
Wilbye als Willomby
to Barby
Enter Warwick Sh
Leame Riv
Branston
the Cock
Berry
bridge
Bush
Daventre Vulgo Daintre
to Warwick
to Badbury
to Oxford
Leicester & Litterworth
Northampton London bridge
to Dodford
Hook Wood
Vernam
Worry bush hill
Mile bush
Wymall
Bagington
Brown
Ryton bridge
& y White hart
to Southam
Avon Riv
Ryton
cal Dunsmore
to Warnick
Knightly
Knolston Cross
the
Foss way
Dun Smore Heath
to Northampton

e Road from LONDON to Holy head
O: GARDNER.
owcester in Com: Northampton
to the City of LICHFIELD.
Miles Furlongs. Viz.t
untree 2. to Dunchurch 8. to y.e City
oleshill 4. to y.e City of LICHFIELD 15.
crib'd the Honourable
V ARCHER. Esq.

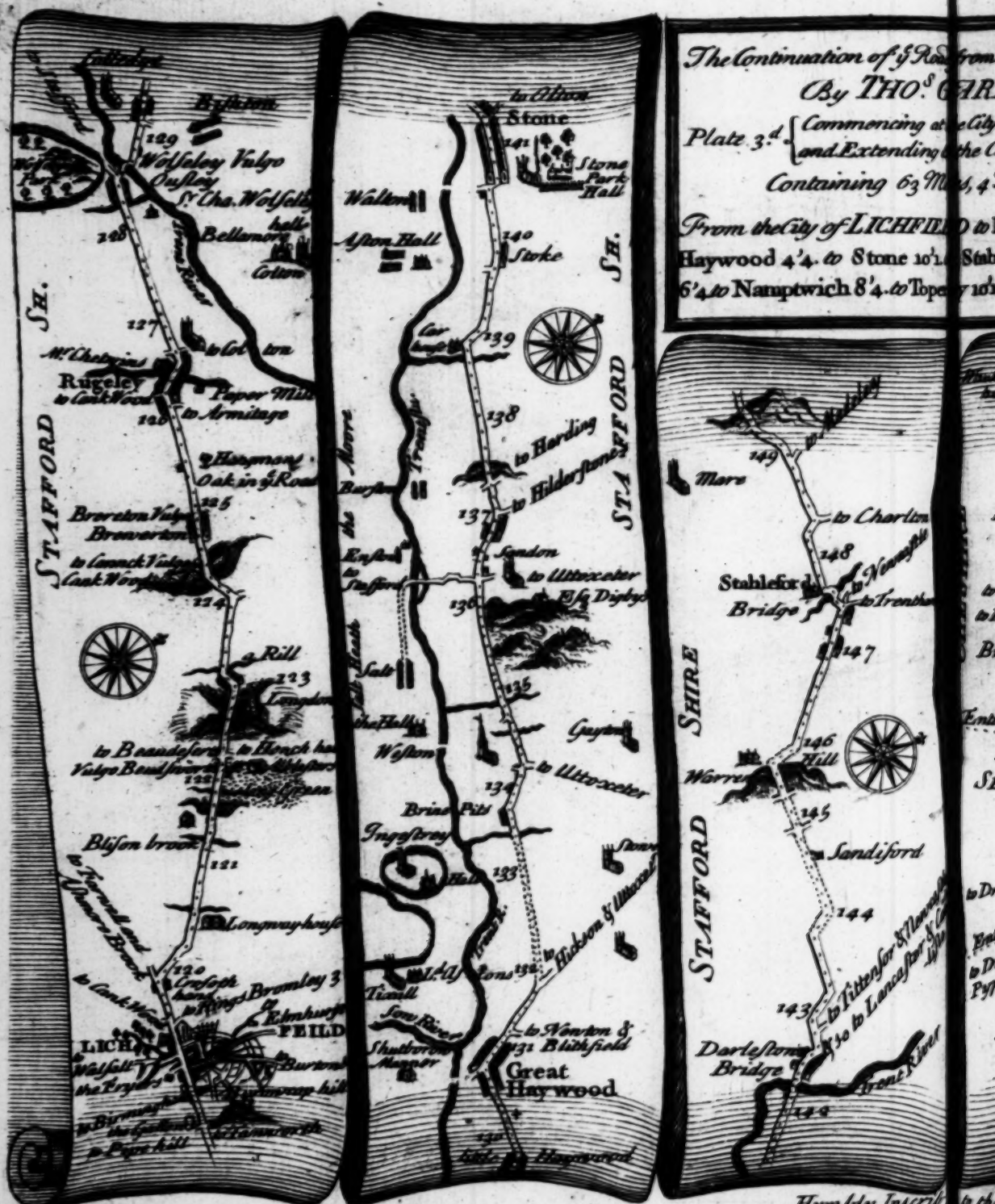
The Continuation of ſd Road from
By THO.S GAR
Platz 3.d
Containing 63 Miles, 4
From the City of LICHFIELD to
Haywood 4'4. to Stone 10'1. Stab
6'4 to Nantwich 8'4. to Tope
Humbly Inscrib
LANGHAM
STAFFORD SH.
STAFFORD SHIRE
Stone
Stone Park Hall
Walton
Aston Hall
Stoke
Rugeley
Paper Mill
to Armitage
Oaken Gate
Brereton Vulgo Brereton
Rill
Bliſon brook
Longmyre house
Croſoft house
Bromley
FEILD
LICH
Burton
Trent River
Sandiford
Darleſton Bridge
Great Haywood
Hayward
Stable
Weſton
Ingeſtrey
Tixall
Saw River
Shuthurſt Manner
Gayton
Brint Pits
Mare
Bridge
Hill
Warre
to Uttoxeter
to Harding
to Hilderſton
to Charlton
to Tittenſor
to Lancaſter
to Hickton & Uttoxeter
to Wenſton & Blithfield

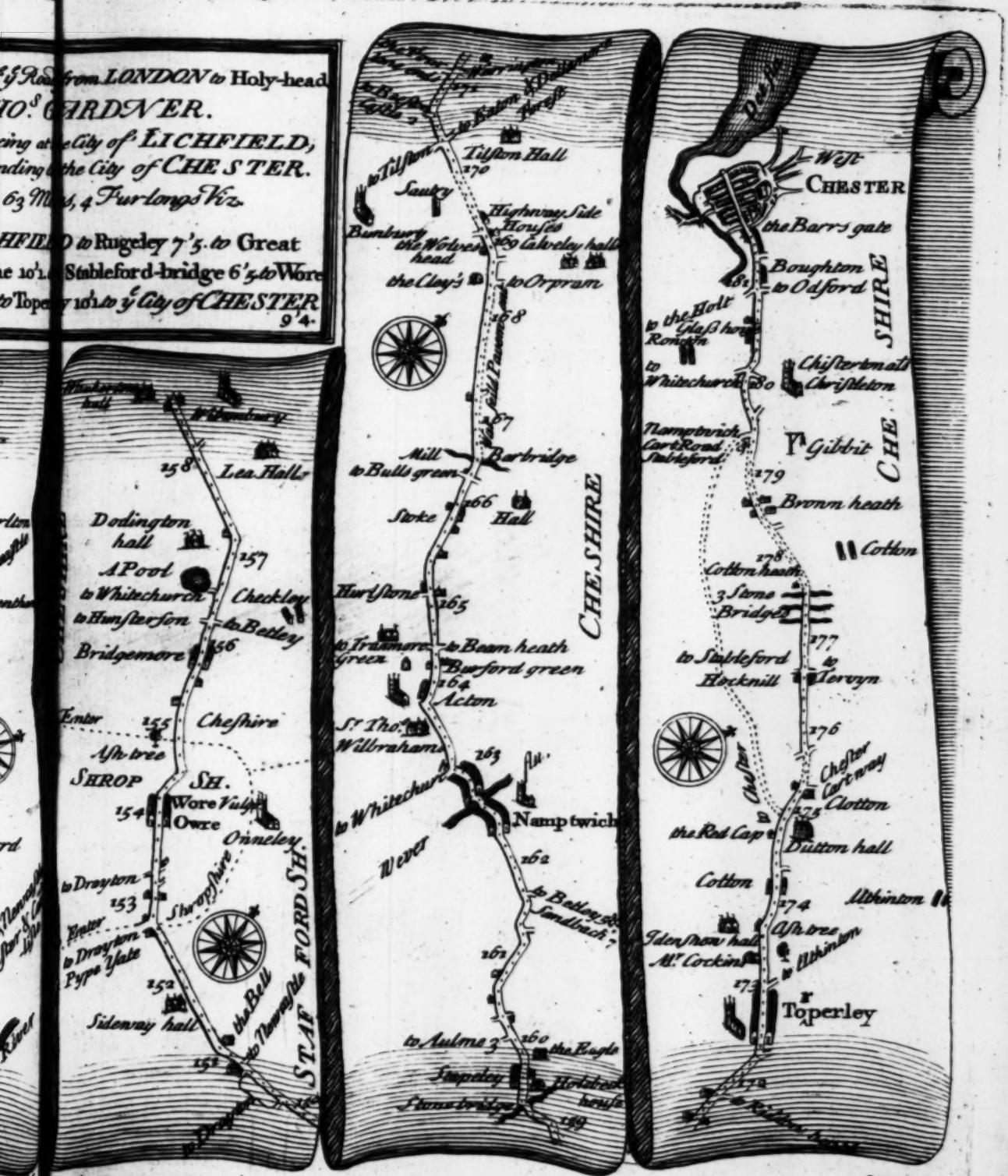
from LONDON to Holy-head
GARDNER.
City of LICHFIELD,
the City of CHESTER.
63 Miles, 4 Furlongs Viz.
to Rugeley 7'3. to Great
Stableford-bridge 6'5. to Wore
to Toperley 10'1. to y City of CHESTER
9'4.
Tilston Hall
Highway Side House
Calveley hall
Bunbury
the Wolves head
the Clay's
to Orpram
Mill
to Bulls green
Barbridge
Stoke
Hall
Hurl Stone
to Tramore Green
to Beam heath
Burford green
Acton
St Tho. Willbraham
to Whitechurch
Namptwich
Wever
to Betley
Sandbach
to Aulme
the Eagle
Hodsbrook house
Stanstreet bridge
CHESHIRE
Whitchurch hall
to Bunbury
Lea Hall
Dodington hall
A Pool
to Whitechurch
to Hunsterson
Checkley
to Betley
Bridgemore
Enter
Cheshire
Ash tree
SHROP SH.
Wore
Owre
Onneley
to Drayton
Shropshire
Pype Yate
the Bell
to Thorneyle
Sidenay hall
STAFFORD SH.
WEST CHESTER
the Barrs gate
Boughton
to Odsford
to the Holt
Glass house
Ronolth
to Whitchurch
Chisterton alt Christleton
Namptwich Cart Road Stableford
Gibbit
Bronn heath
Cotton
Cotton heath
3 Stone Bridges
to Stableford
Hocknill
to Tervyn
Chester Cart way
Clotton
the Red Cap
Button hall
Cotton
Ashton
Ash tree
Idenson hall
Mr Cockin
to Ashton
Toperley
CHESHIRE
to the Honourable
BOOTH, Esq.
23

G R III

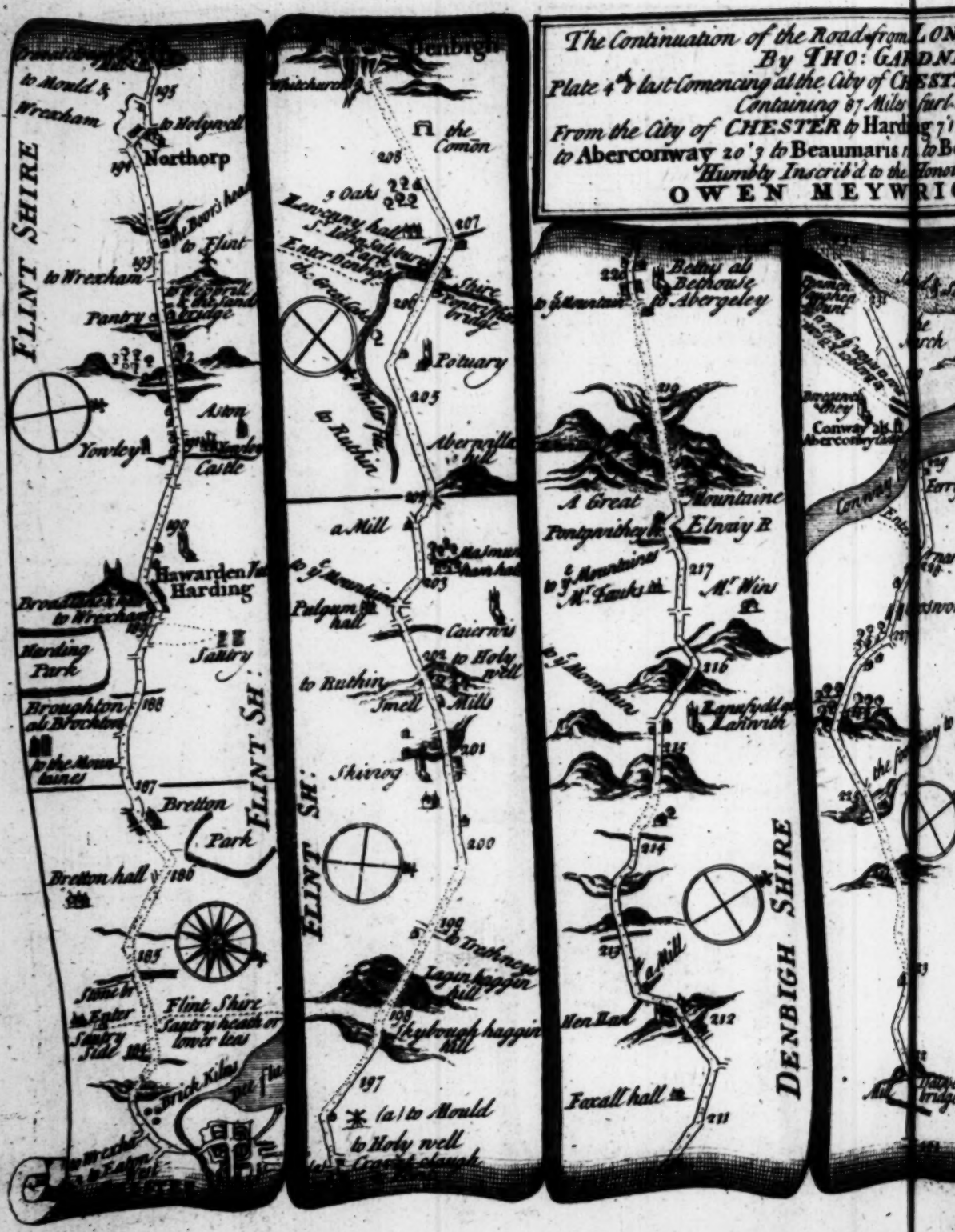
The Continuation of the Road from LON
By THO: GARDN
Plate 4th & last Comencing at the City of CHESTER
Containing 87 Miles furl
From the City of CHESTER to Harding 7 i
to Aberconway 20 : 3 to Beaumaris
Humbly Inscrib'd to the Honou
OWEN MEYWRI
FLINT SHIRE
to Mould & Wrexham
to Holywell
Northorp
to Flint
to Wrexham
Pantry
Aston
Yowley
Castle
Hawarden
Harding
to Wrexham
Harding Park
Saltary
Broughton alt Brockton
to the Mountaines
Bretton
Park
Bretton hall
Flint Shire
Saltary heads or lower leas
Brick Kilns
FLINT SH:
Denbigh
the Comon
5 Oaks
Lewrigny hall
S. Asaph
Entr Denbigh
to Ruthin
Potuary
Abergaffle
a Mill
to Mountaines
Pulgam hall
Caernarvs
to Holy well
to Ruthin
Smell Mills
Shiveg
to Trethnogg
Lapin haggin hill
Clybrough haggin hill
(a) to Mould
to Holy well
Bettws alt Bethouse
to Abergeley
A Great Mountaine
Pentyrithey
Elnay R
to Mountaines
Mt Hawks
Mt Wins
Lanefadd alt Lahinith
Mill
Hen Bar
Faxall hall
DENBIGH SHIRE
Conway

d from LONDON to HOLY HEAD
: GARDNER
y of CHESTER & Extending to Holyhead above
Miles Short Viz.t
Harding 7'1 to Northop 5'2 to Denbigh 14'6
naris 19'1 to Boddedar 19'1 to Holy head 8'4.
d to the Honourable
YWRICK, Esq. —



The Road from LONDON to y
at the Standard in Cornhill
By THO. GAR
Containing 300 Miles
to Brantford 10 1 Stains 8 7 Bagshot 10
Andover 18 1 SALISBURY 17 4 Shaftsbury
Axminster 10 2 Honiton 12 4 EXETR 16
7 6 Plymouth 17 0 Lowe 16 1 Trewarde
30 2 Pensance 3
Humbly Incrib'd to the
GEORGE
to Hampton Court
to Uxbridge thro Osterley Park
to Osterley
New Brantford
to Uxbridge Road
Old Brantford
Eling
Sutton Court
St. John Maynards
Turnham Green
Hamen Smith
Weyd br:
to Acton
to Fulham
Counter bridge
Earl of Holland's
Kinsington
to Fulham
Chelsey
the College
Hide Park
to Fulham
Knightsbridge
to Tyburn
Tuttle Fields
Westmin
to Uxbridge
Lambeth
St. Georges Fields
Southwark
SURREY
MIDLESEX
New England a brook
Windsor Park
Deanheath
to Bagshot
to Thorp
to Windsor
to Thorp
Egham
to Windsor
to Chertsey
Enter Surrey
a Wooden br:
Staines
Thames Flu
to Colebrook
a brook
Stanwell
to Ashford
Bedfont
to Felton
to Uxbridge
a Wooden bridge that runs to
over y New River
Hampton Court
to Longford
to Felton
the Powder Mill
Sword Mill
Baber bridge
heath
a Pond
Hounslow
Hounslow heath
BRISTOL by Colebrook
to Hestrn
Hounslow
Blackwater Flu
to Cobham
to Ockingham
to Fromley
to Guilford
to Ockingham
to Guildford
Bagshot
a Rill
Bagshot Heath
to Cheresy
to Windsor
Winsham
to Cheresy
Bagshot Heath
SURREY

DON to ye LANDSEND. Comencing
rnhill & Extending to Senan in Cornwall
IO. GARDNER.
300 Miles 3 Furlongs Viz^t
7 Bagshot 10'0 Hartley Row 9'0 Basingstoke 10'7
4 Shastbury 19'2 Sherborn 15'4 Crookhorn 14'6
4 Exeter 16'4 Chidley 9'4 Ashburton 9'0 Brent
6'2 Trewarderth 12'0 Tregoney 12'6 Market jew
nce 3'4 Senan 10'3.
ib'd to the Honourable
GE PITT, Esq.

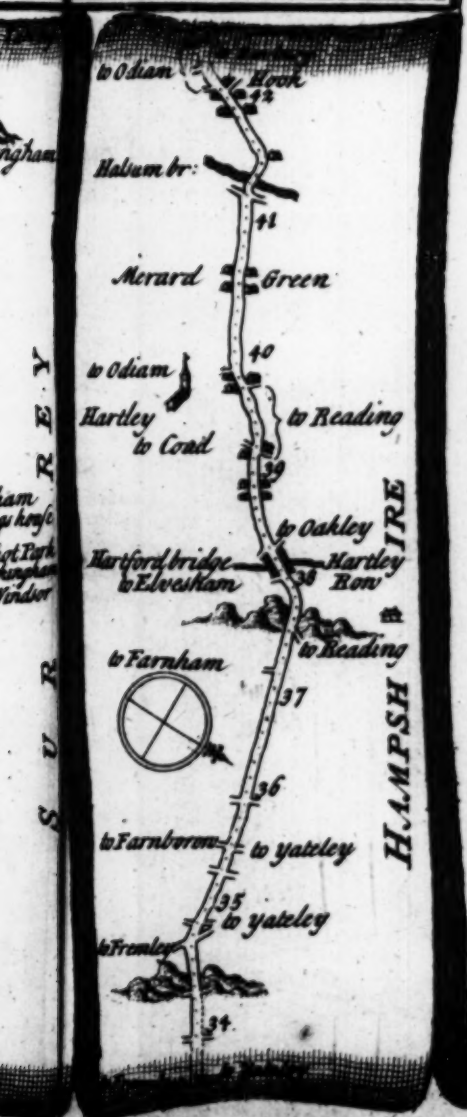

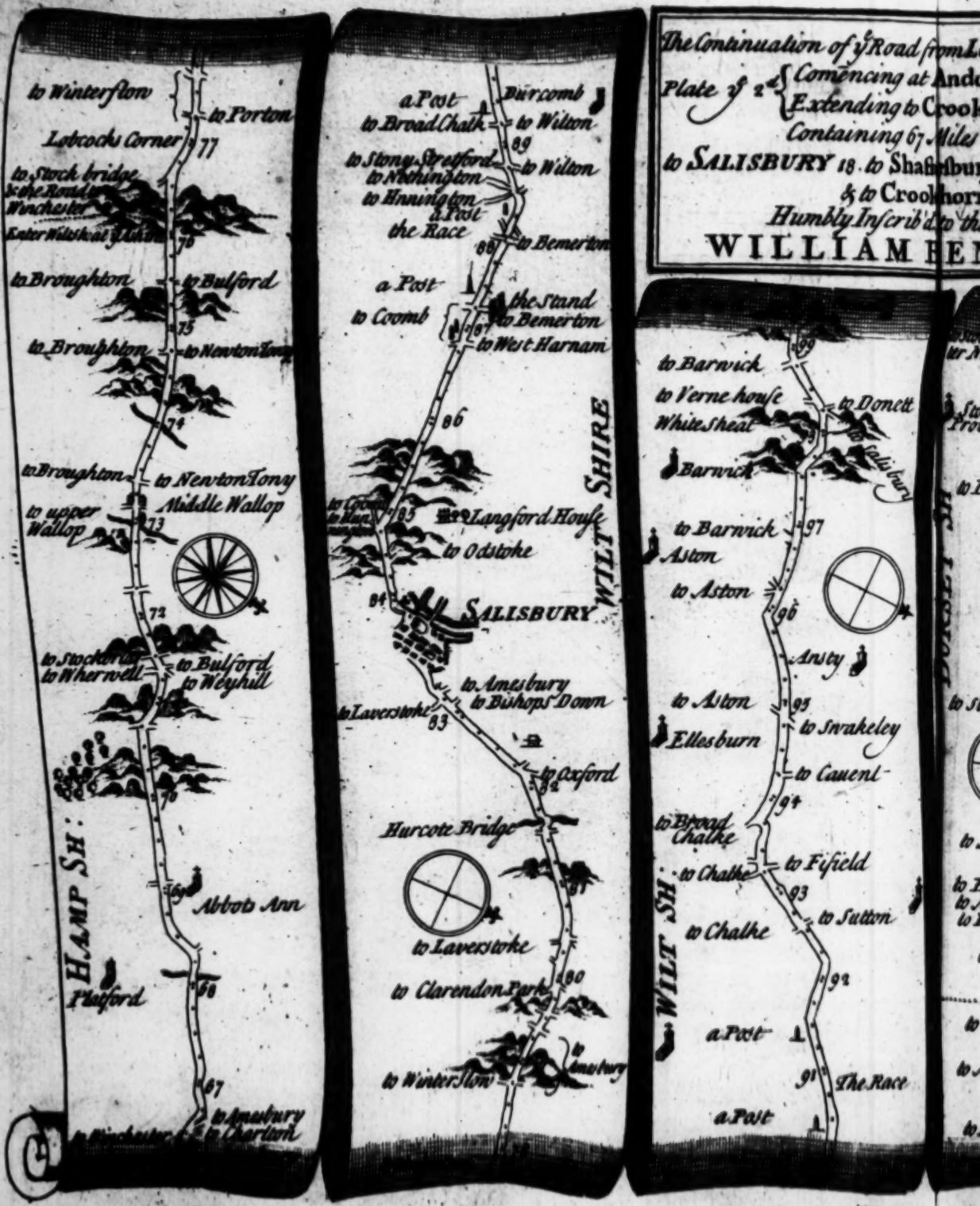
The Continuation of ye Road from L
Plate 2d
Comencing at Andc
Extending to Crook
Containing 67 Miles
to SALISBURY 18. to Shaftesbur
& to Crookhorn
Humbly Inscrib'd to th
WILLIAM HE
to Winterslow
to Porton
Lobcocks Corner
77
to Stock bridge
& the Road to
Winchester
Enter Wiltshire
76
to Broughton
to Bulford
75
to Broughton
to Newton Tony
74
to Broughton
to Newton Tony
Middle Wallop
to upper
Wallop
73
72
to Stockbridge
to Wherwell
to Bulford
to Weyhill
70
HAMP SH:
69
Abbots Ann
Thatford
68
67
to Amesbury
to Charlton
Winchester
a Post
to Broad Chalk
Burcomb
to Wilton
89
to Stony Stratford
to Nithington
to Hinnington
to Wilton
a Post
the Race
88
to Bemerton
a Post
to Coomb
the Stand
to Bemerton
87
to West Harnam
86
WILT SHIRE
Langford House
to Odstoke
85
84
SALISBURY
to Amesbury
to Bishops Down
to Laverstoke
83
to Oxford
82
Hurcote Bridge
to Laverstoke
81
to Clarendon Park
80
to Winterslow
to Amesbury
to Barwick
to Verne house
White Sheat
to Donett
to Salisbury
Barwick
to Barwick
Aston
to Aston
97
96
Ansty
to Aston
95
to Swakeley
Ellesburn
to Cauent
94
to Broad
Chalke
to Chalke
to Fifield
93
to Chalke
to Sutton
92
a Post
91
The Race
a Post
WILT SH:

oad from LONDON to ye LANDS-END
ng at Andover Com Hants &
g to Crookhorn Com Somerset.
ag 67 Miles 6 Furlongs Viz.
Shaftsbury 19'4. to Sherborn 15'4
Crookhorn 14'6.
scrib'd to the Honourable
M HENSON, Esq.



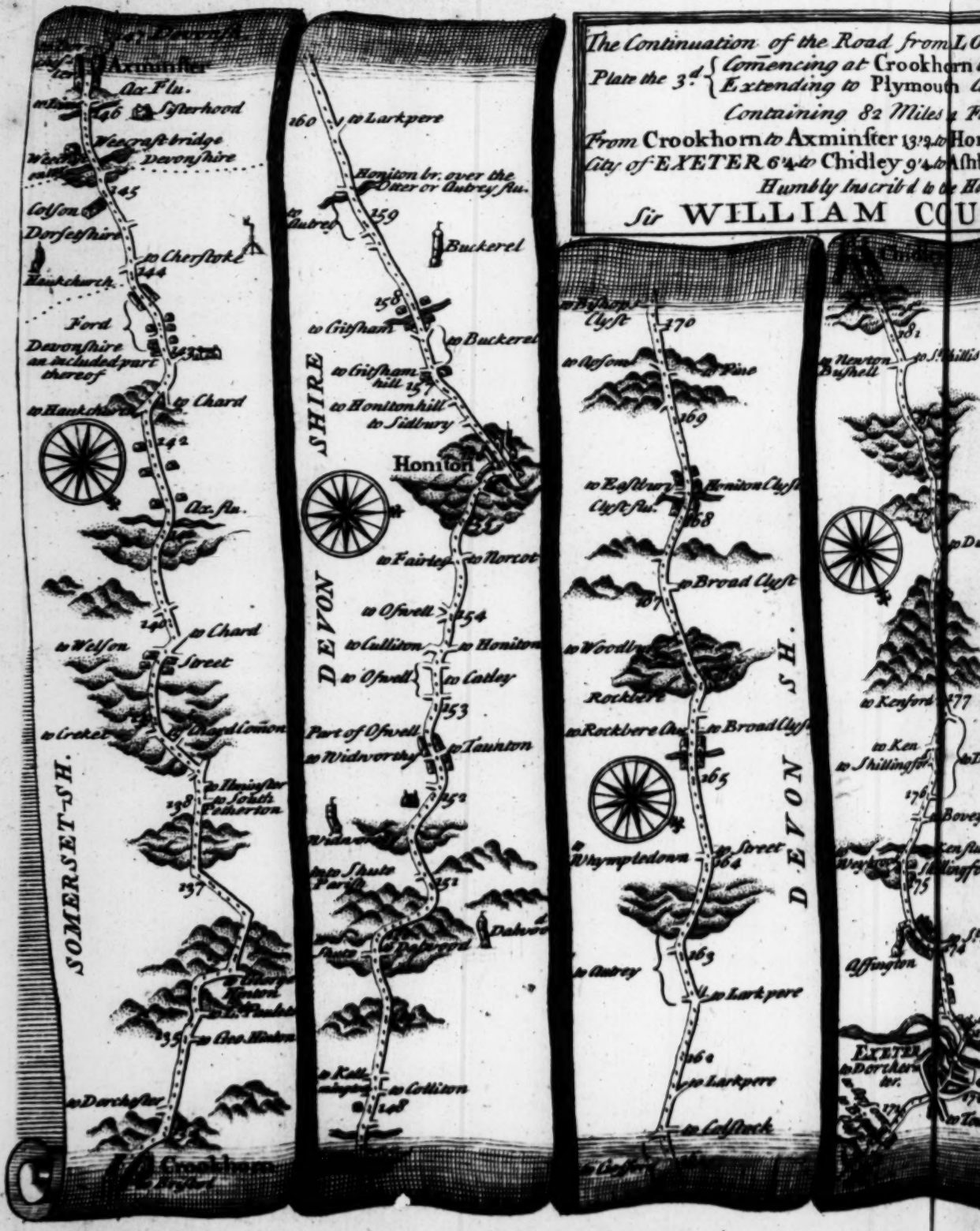
The Continuation of the Road from L
Plate the 3.d { Comencing at Crookhorn
Extending to Plymouth
Containing 82 Miles
From Crookhorn to Axminster 13 to Ho
City of EXETER 6 to Chidley 9 to Ash
Humbly Inscribd to the
Sir WILLIAM CO
Axminster
Ax Flu.
Sylterhood
Devonshire
Colson
Dorsetshire
Hawkchurch
Ford
Devonshire an included part thereof
to Chard
Ax. flu.
to Chard
to Welson
Street
to Creket
to Ilminster
to South Petherton
SOMERSET-SH.
to Darchester
Crookhorn
to Larkpere
Honiton br. over the Otter or Aubrey flu.
to Aubrey
Buckerel
to Gitsham
to Buckerel
to Gitsham hill
to Honiton hill
to Sidbury
Honiton
DEVON SHIRE
to Fairley
to Norcot
to Ofwell
to Culliton
to Honiton
to Ofwell
to Catley
Part of Ofwell
to Widworthy
to Taunton
to Stute
to Dalwood
to Kell
to Culliton
to Rockbere
to Broad Clyst
to Woodbury
Rockbere
to Rockbere
to Broad Clyst
Whympledown
to Street
to Aubrey
to Larkpere
to Larkpere
to Cofstock
DEVON SH.
to Newton Bushell
to Kenford
to Ken
to Shillingford
Bovey
Weyford
Shillingford
Affington
EXETER
to Dorchester
to Tor

d from LONDON to the LANDS-END
Crookhorn Com. Somerset and
Plymouth Com. Devonshire.
Miles a Furlongs Viz.t
er 13.2. to Honiton 9.4. to Rockbere 10. to the
ey 9.4. to Ashburton 9. to Brent 7.6. to Plymouth
rib'd to the Honourable
17
I COURTENY, Bar.t

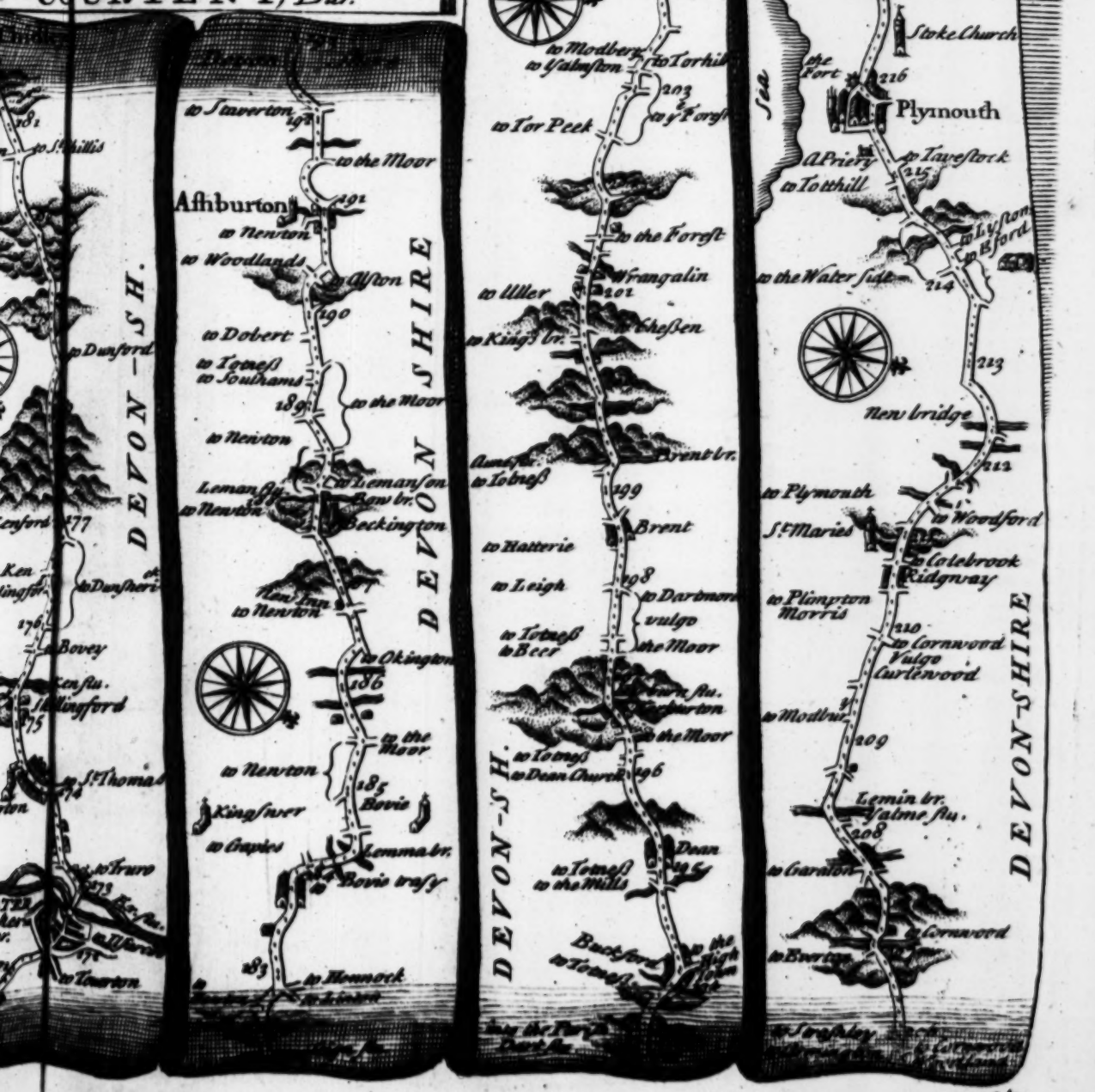

The Continuation of the Road from LO
Plate the 4.th {Comencing at Plymou
{and Extending to Sena
Containing 84 Miles - Fur
From Plymouth to Lowe 16'2. to Foy 8
ney 12'6 to Phily 6 to Market Jew 24'2 to Pe
Humbly Inscrib'd to the Righ
JAMES CRAGGS, Esq; His Majesty's Prin
CORNWALL
DEVONSH.
SEA
Near the Cliffe
Ree cliffe
to Portwrickle, alias under ye Cliffe
to the Cliffe
to Portwrickle Crosshole
to the Sea
to Saltash
to the Sands
Tregantha
Millbrook
to Mackreel
enter Cornwall
Anderm Place
Crimble
Passage
Stonehouse
to Liskithiel
Foy
to Lanfallons
to Brerick
to the Mill
to Lanfallons Woodvill
to Lanfallons
to Polebury
to Trevigeth to the Sea
to Lanfallons
to Purlow
Lowe alias Looe
Lowe flu.
to Liskard
to St. Vepe
to Launcester
to Lawreth
to Liskard
to Lawreth
to Trelanny
to Welham
to Tue
to Gren pond
to Monan
to St. Austel
to Mevan
Thwrick alt. Tregorick
St. Austel
to Polamear
to Bodwin
Frenarry
to the Sand
to Ceristick
St. Blaies
Frenardrift
the Bay
the Passage
to Geran
to Gerans
to Trethen
to Reskin
Tregon
to Geran

d from LONDON to the Lands end.
e Plymouth Com: DEVON.
ng to Senan Com: CORNUB.
Miles Furlongs Viz.
'2. to Foy 8'4. to Trewardreth 3'4. to Trego-
w 24'2. to Pensance 3. to St. Burion 6 to Senan 4'3
d to the Right Honourable
ies by Principal Secretary of State.

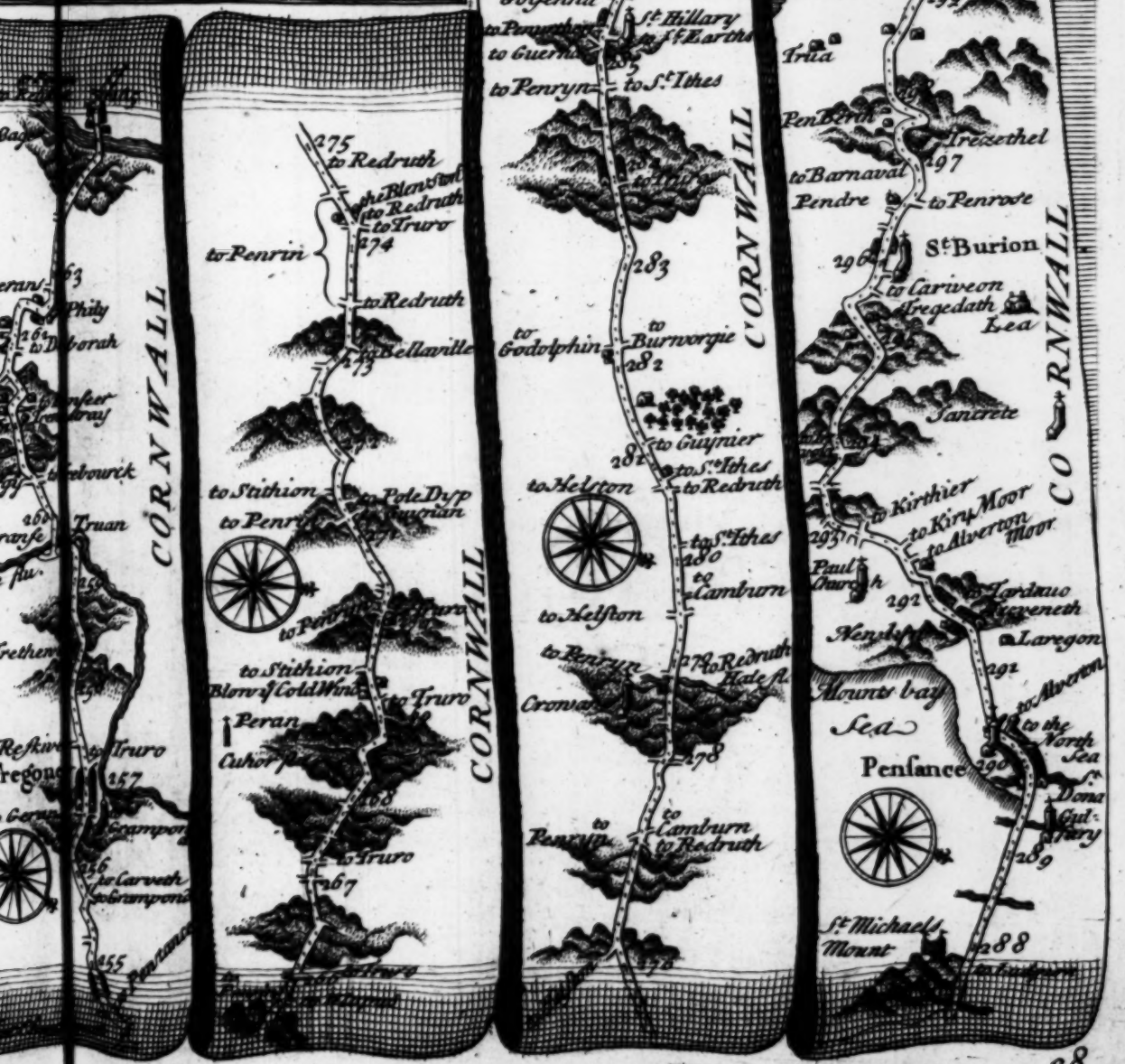

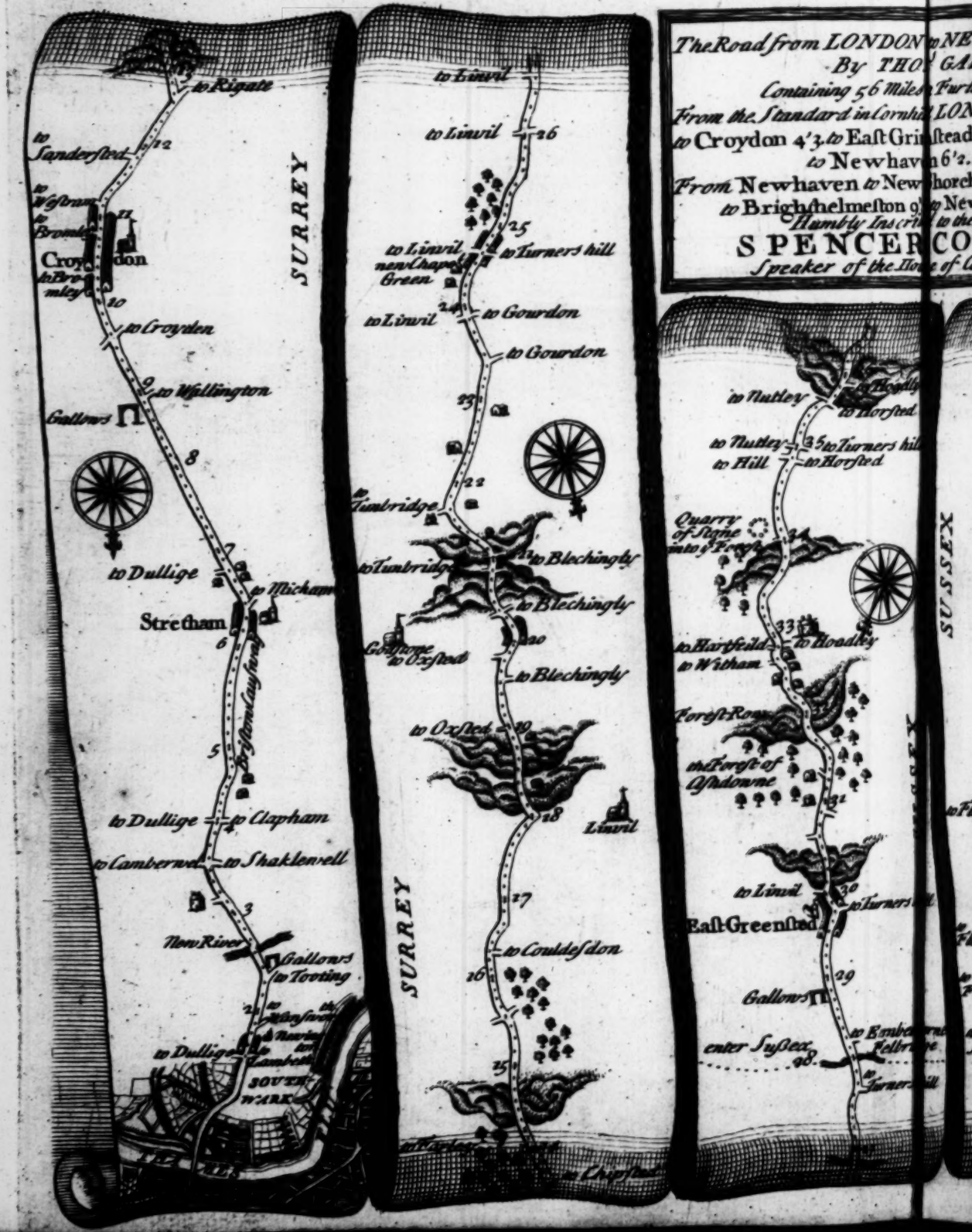
The Road from LONDON to NE
By THO GA
Containing 56 Miles Furt
From the Standard in Cornhill LON
to Croydon 4'3. to East Grinstead
to Newhaven 6'2.
From Newhaven to New horch
to Brighthelmeston 9 to New
Humbly Inscribed to the
SPENCER CO
Speaker of the House of
to Rigate
to Sanderstead 12
to Westram
to Bromley
11
Croydon
to Bromley
10
to Croyden
9 to Wallington
Gallows
8
to Dullige
7
to Micham
Stretham
6
New River
5
to Dullige
4 to Clapham
to Camberwel
to Shaklewell
3
New River
Gallows
to Tooting
to Dullige
to Lambeth
SOUTH WARK
SURREY
to Linvil
to Linvil 26
25
to Linvil near Chapel Green
to Turners hill
24
to Linvil
to Gourdon
to Gourdon
23
to Tunbridge
22
to Tunbridge
to Blechingly
to Blechingly
Cobham
to Oxsted
20
to Blechingly
to Oxsted 19
Linvil
18
17
to Coulsdon
16
25
SURREY
to Nutley
to Horsted
to Nutley
to Hill
to Turners hill
to Horsted
Quarry of Stone
34
33
to Horsfield
to Witham
to Hoadley
Forest Row
the Forest of Ashdowne
31
to Linvil
30
East Greensted
29
Gallows
enter Sussex
28
SUSSEX
SUSSEX

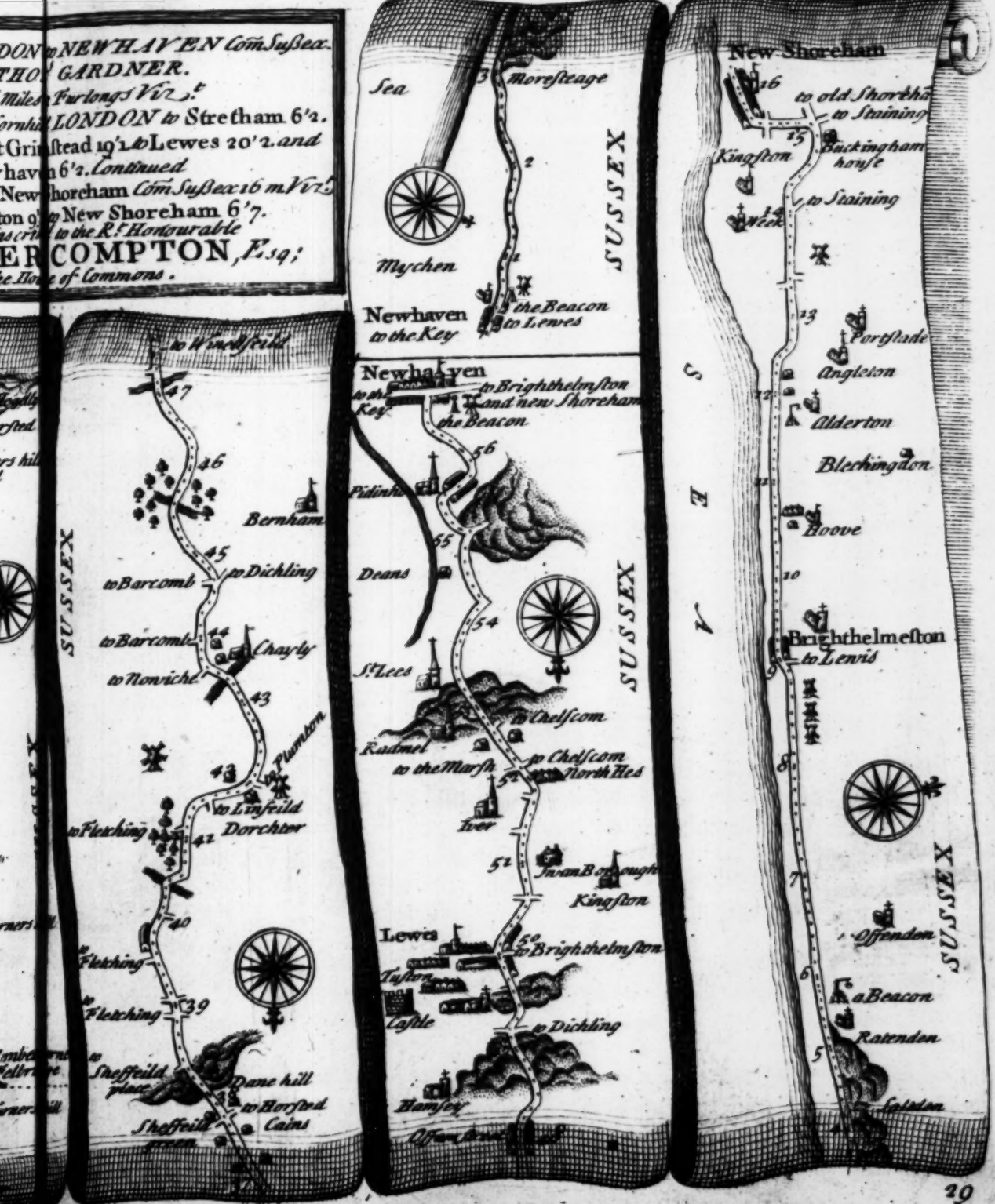
to NEWHAVEN Com Sussex.
GARDNER.
Furlongs Viz.t
LONDON to Stretham 6'2.
Gri stead 19'2. to Lewes 20'2. and
have 6'2. Continued
New horeham Com Sussex 16 m. Viz.
New Shoreham 6'7.
to the R.t Honourable
COMPTON, Esq;
e House of Commons.
Sea
Moresteage
Mychen
Newhaven
to the Key
the Beacon
to Lewes
SUSSEX
Newhaven
to the Key
to Brighthelmston
and new Shoreham
the Beacon
Pidinh
Deans
St. Lees
Radmel
to the Marsh
to Chelscom
North Hes
Iver
Iram Borough
Kingston
Lewis
to Brighthelmston
Castle
to Dichling
Hamsey
to Sheffield
to Barcomb
to Dichling
Bernham
Chayly
to Nonriche
to Plumton
to Linfeild
Dorchter
to Fletching
Sheffeild place
Dane hill
to Horsted
Cains
Sheffeild green
SUSSEX
SEA
New Shoreham
to old Shorthm
to Staining
Kingston
Buckingham house
to Staining
Portshade
Angleton
Alderton
Blechingdon
Hoove
Brighthelmeston
to Lewis
Offendon
a Beacon
Ratenden
Saltdon
SUSSEX
29

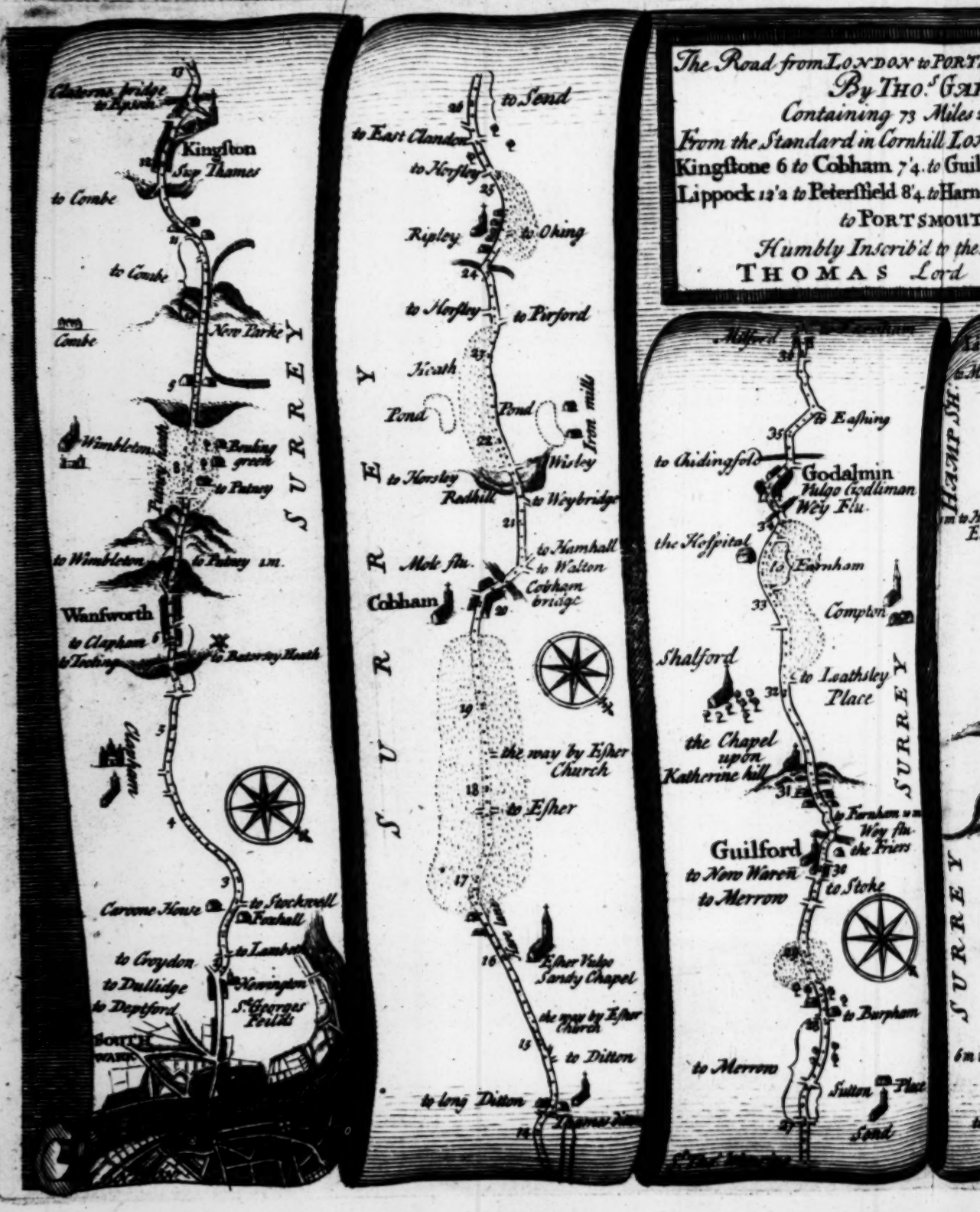
The Road from LONDON to PORT
By THO.S GA
Containing 73 Miles
From the Standard in Cornhill LO
Kingstone 6 to Cobham 7'4. to Guil
Lippock 12'2 to Peterfield 8'4. to Harn
to PORTSMOUT
Humbly Inscrib'd to the
THOMAS Lord
SURREY
Chelsea bridge to Epsom
Kingston
Stop Thames
to Combe
to Combe
New Parke
Combe
Wimbleton
Barnes green
to Putney
to Wimbleton
to Putney 1m.
Wanfworth
to Clapham
to Tooting
to Battersey Heath
Clapham
Coronne House
to Stockwell
Foxhall
to Lambeth
to Croydon
to Dullidge
to Deptford
Kennington
S.t Georges Fields
SOUTH WARK
to Send
to East Clandon
to Horsley
Ripley
to Oking
to Horsley
to Pirford
Kirath
Pond
Pond
from mill
Wisley
to Horsley
Redhill
to Weybridge
to Hamhall
to Walton
Mole flu.
Cobham
Cobham bridge
the way by Esher Church
to Esher
Esher Vicke
Sandy Chapel
the way by Esher Church
to Ditton
to long Ditton
Milford
to Eastuing
to Chidingfold
Godalmin
Vulgo Godliman
Wey flu.
the Hospital
to Farnham
Compton
Shalford
to Loathsley Place
the Chapel upon Katherine hill
to Farnham
Wey flu.
the Friers
Guilford
to New Waren
to Merrow
to Stoke
to Burpham
to Merrow
Sutton Place
Send

DON to PORTSMOUTH in Com. Southamp:
THO.s GARDNER
g 73 Miles 2 Furlongs Viz.t
Cornhill LONDON to Wansworth 6'4. to
n 7'4. to Guilford 10 to Godalmin 4'4. to
ld 8'4. to Harnden 7'2 to Portseybridge 6'4.
RTSMOUTH. 4'2.
crib'd to the Right Honourable
S Lord ONSLOW.



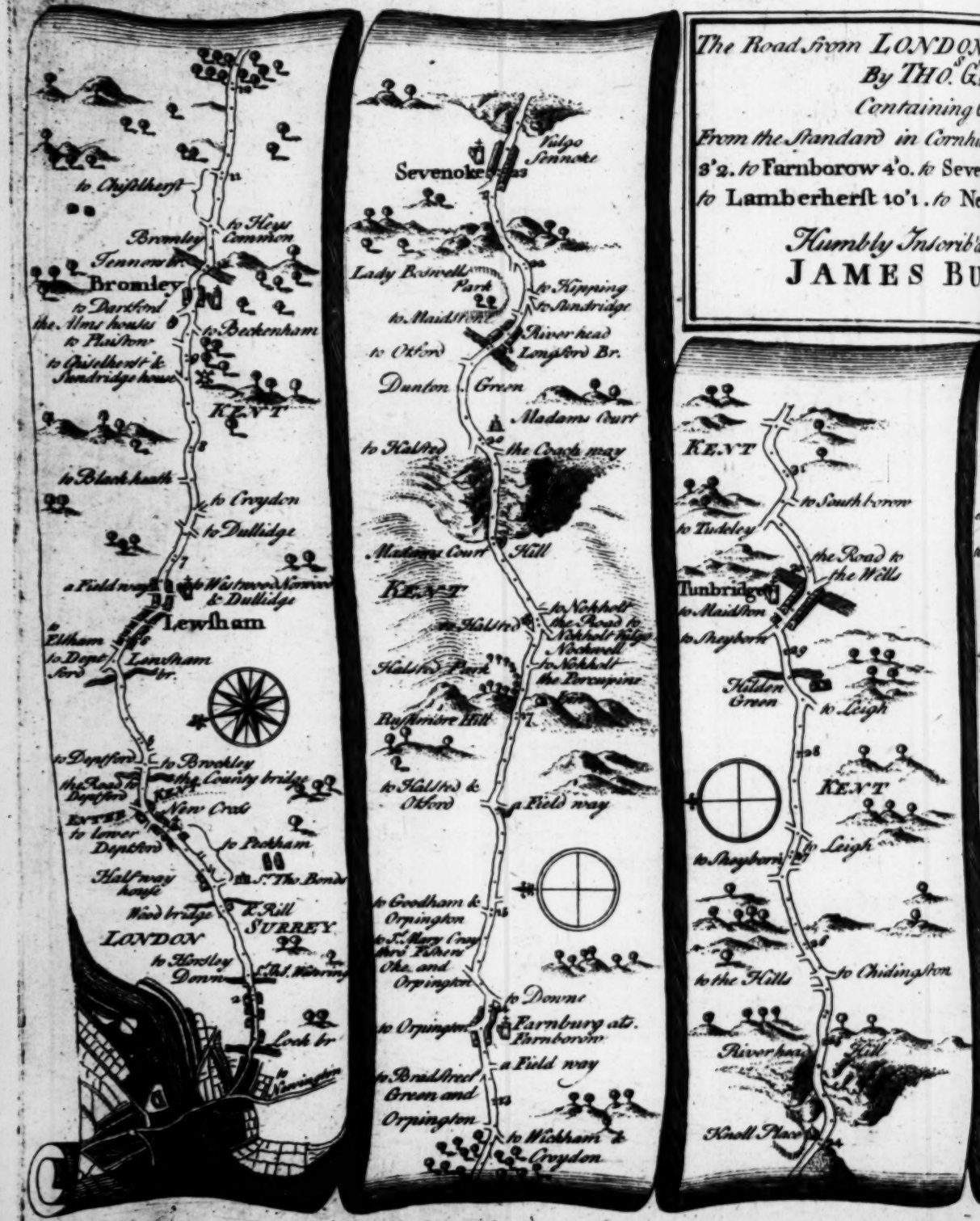
The Road from LONDON to
By THO. S. GARDN
Containing 6 Mil
From the Standard in Cornhill to Le
3'2. to Farnborow 4'0. to Sevenoke
to Lamberherſt 10'1. to Nevend
Humbly Inſcrib'd to the
JAMES BUTL
to Chiſlehurſt
to Hays Common
Bromley
Tonnow br.
to Dartford
the Alms houſes
to Plaiſtow
to Baſtelherſt &
Sundridge house
to Beckenham
KENT
to Blackheath
to Croydon
to Dullidge
a Field way
to Weſtwood Nunnin
& Dullidge
Lewſham
to Eltham
to Depſt
ford
Lanſham
br.
to Depſford
to Bromley
the Road to
Depſford
the County bridge
KENT
New Cut
ENTR
to lower
Depſford
to Peckham
Halfway
houſe
St. The Bonds
Wood bridge
R. Rill
SURREY
LONDON
to Hinſley
Down
Old Kitcring
Lock br
to Newington
Sevenoke
Volgo
Sinnote
Lady Boſwell
Park
to Kipping
to Sundridge
to Maidſtone
River head
Longford Br.
to Otford
Dunton
Green
Madams Court
to Halſtd
the Coach way
Madams Court
Hill
KENT
to Halſtd
to Nokholt
the Road to
Nokholt Ridge
Nockwell
to Nokholt
the Porcupine
Halſtd Park
Ruſhmore Hill
to Halſtd &
Otford
a Field way
to Goodham &
Orpington
to St. Mary Cray
thro' Pratts
Otha. and
Orpington
to Downe
to Orpington
Farnbury alt.
Farnborow
a Field way
to Broadſtreet
Green and
Orpington
to Wickham &
Croydon
KENT
to Southborow
to Tudeley
the Road to
the Wells
Tunbridge
to Maidſtone
to Sheyborn
Hilden
Green
to Leigh
KENT
to Sheyborn
to Leigh
to the Hills
to Chidingſton
River head
Hill
Knoll Place

…DON to RYE in Com. Sussex.
…S. GARDNER.
…ning 6 Miles Viz.t
…Cornhill to Lewsham 6'4 to Bromley
… Sevenoke 9'2. to Tunbridge 6'5.
…to Newenden 14'0. to Rye 10'2.
…scribed to the Honourable
BUTLER, Esq.

G.R. III.

The Road from LONDON to B
By THO GA
Containing 193 Mile
From the Standard in Cornhill Lo
-END Road 66 2. thence to Amesbury
13 2. to Maiden-Bradley 6 2. to Brad
& to Bridgwa
Thence to Barnstable 46 res. part of
Barnstable to Truro in Cornwal 94 5.
Plate the Second 21 4. Thence to Truro in
Humbly Inscribd to
GEORGE DOD
to Salisbury
to Oxford
Beacon or Harradon 78
hill
to Nenvson
Pasture on both Sides
SH.
to Fruxon
77
to Salisbury
WILT
Arr able
Challer ton
Enter Wilt
shire
Pasture
76
to Salisbury
to Wayhill
74
Pasture
Arable
HAMP SH.
73
(a) Greatley Church
to Wallop
72
to Quarley
to Salisbury
Wallop
Amworth Church
71
to Stockbridge
to Winchester
to Saxon Monkson
70
to Wayhill
a Hill
the a Small River
Abbots Ann Church
to Wayhill
69
to Abbotan
Arrable
68
to Fruxon
Arrable
the Road to Salisbury Exeter & y lands End
67
to Marlborough
Rill
Stone bridge
5 Arches over the
Andover
to Bulford
93
Pasture on both Sides
92
to Westbury
to Mere
91
to Chit tern
to Lavington
90
to Chittern
to Codvert
to Tilled
89
Arr able on both Sides
WILT SH.
88
to Orcheston
Maddenton Martin Church
Orcheston St. George
Shrouton
West Lavington
Shrawton Virgo
Vilsro Shrawton
on both Sides
Arrable
to Netherhaven
PLA
87
to Salisbury
to the Devizes
to Durrington
Pasture
on both Sides
to Salisbury
84
to the Devizes
SALIS BURY
Stonehenge
83
to Market Lavington
to Stoke
82
7 burrows or Small hills
to L Amesbury
2 Arches or Arron Stn.
the Duke of Somerset.
Wood
Stone bridge
Market La vington
Deverell Longbridge
to Longleat
Esq. Thynn
Shrewater head
a very large Spring
to Stockton
to Deverell Longbridge
to Froome
to Crocherton
to Hatchberry
to Froome
to Deverell Longbr
to Crocherton
101
to W. end of Warminster
to Blatsan
to Deverell
Maiden Sambern
to Froome
100
to Froome
to Bristol
to Sutton
a brook
to Dariss
to Warminster
to Smallbrook
to Marlborough
99
to Wastbury
to Salisbury
to M. Temples
Boreham
98
Arr able
to Hatchbery
on both Sides
N Bannn
Norton Bouse
97
SALISBURY PLAIN WILT SH.
96
95
to Lavington Bouls borough
to Salisbury
94
to Westbury
to Heytesbury

…DON to BARNSTABLE in Devonshire
…THO: GARDNER
…g 193 Miles 0 Furlongs Viz.t
…Cornhill LONDON to Andover in Hants
…e to Amesbury 14 3. to Shruton 57. to Warminster
…67. to Bruton 93. to Weston Regis 105. to Ascot 75.
…to Bridgwater 94.
…efore: part of Plate 3d 2. 4d 51 4 Extended from
…Cornwal 94 5 viz.t to Hetherley terminating
…nce to Ivro in Plate the third 73 Miles 2 Furl.

…scribd to the Honourable —
…DODDINGTON, Esq;

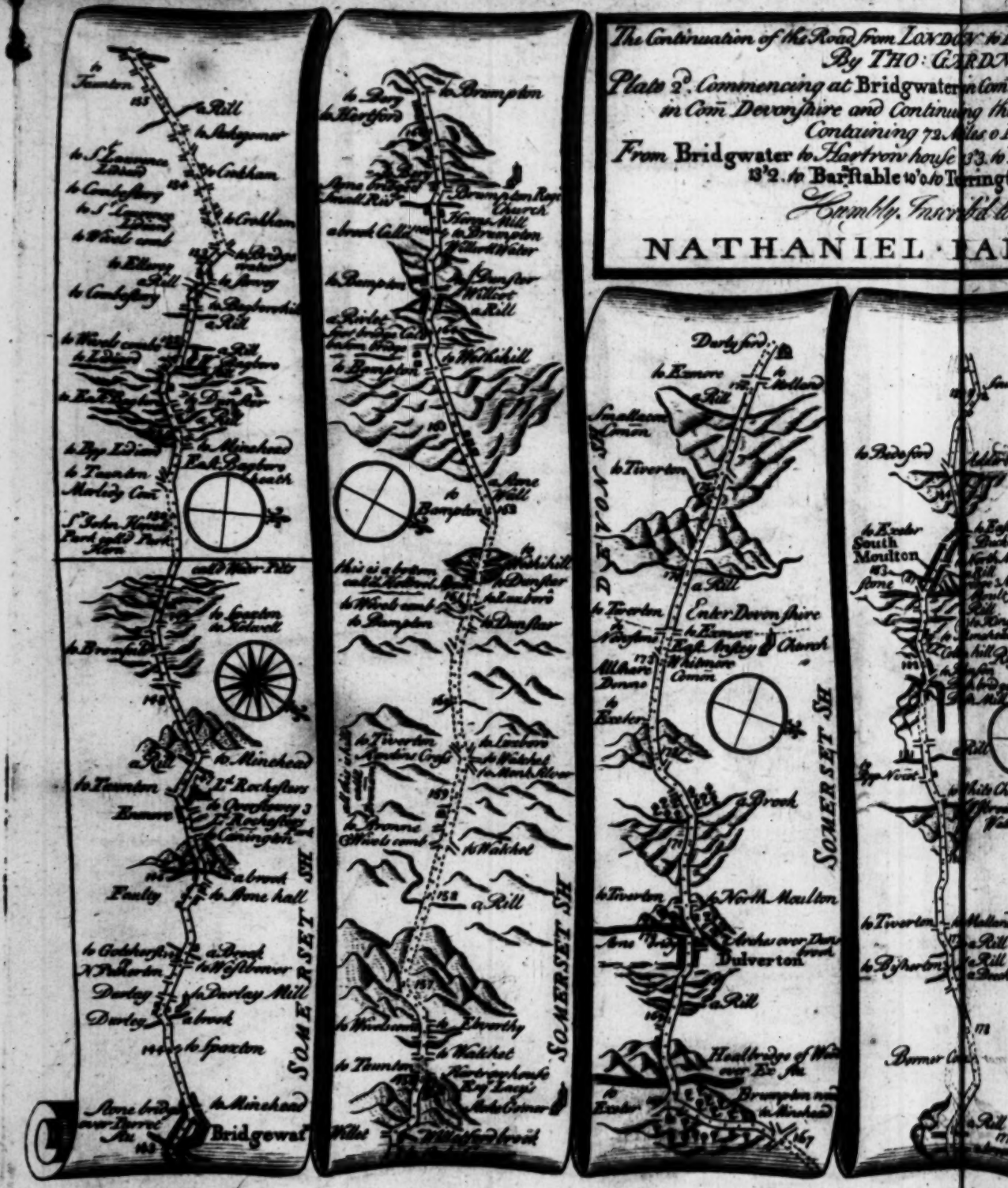
The Continuation of the Road from LONDON to
By THO: GARDN
Plate 2d. Commencing at Bridgwater in Com
in Com Devonshire and Continuing th
Containing 72 Miles o
From Bridgwater to Hartrow house 3'3. to
13'2. to Barnstable 10'0 to Tering
Humbly Inscribed to
NATHANIEL · BA
SOMERSET SH
DEVON SH
Bridgewat
Dulverton
Enter Devon shire
Brompton
Milverton
Wellington
Wellington Church
Wellington Mill
Wellington Water
Wellington Heath
Wellington Heath Gate
Wellington Heath Farm
Wellington Heath Cottage
Wellington Heath Common
Wellington Heath Common Gate
Wellington Heath Common Farm
Wellington Heath Common Cottage
Wellington Heath Common Mill
Wellington Heath Common Water
Wellington Heath Common Heath
Wellington Heath Common Heath Gate
Wellington Heath Common Heath Farm
Wellington Heath Common Heath Cottage
Wellington Heath Common Heath Mill
Wellington Heath Common Heath Water
Wellington Heath Common Heath Heath
Wellington Heath Common Heath Heath Gate
Wellington Heath Common Heath Heath Farm
Wellington Heath Common Heath Heath Cottage
Wellington Heath Common Heath Heath Mill
Wellington Heath Common Heath Heath Water
Wellington Heath Common Heath Heath Heath
Wellington Heath Common Heath Heath Heath Gate
Wellington Heath Common Heath Heath Heath Farm
Wellington Heath Common Heath Heath Heath Cottage
Wellington Heath Common Heath Heath Heath Mill
Wellington Heath Common Heath Heath Heath Water
Wellington Heath Common Heath Heath Heath Heath
Wellington Heath Common Heath Heath Heath Heath Gate
Wellington Heath Common Heath Heath Heath Heath Farm
Wellington Heath Common Heath Heath Heath Heath Cottage
Wellington Heath Common Heath Heath Heath Heath Mill
Wellington Heath Common Heath Heath Heath Heath Water
Wellington Heath Common Heath Heath Heath Heath Heath
Wellington Heath Common Heath Heath Heath Heath Heath Gate
Wellington Heath Common Heath Heath Heath Heath Heath Farm
Wellington Heath Common Heath Heath Heath Heath Heath Cottage
Wellington Heath Common Heath Heath Heath Heath Heath Mill
Wellington Heath Common Heath Heath Heath Heath Heath Water
Wellington Heath Common Heath Heath Heath Heath Heath Heath
Wellington Heath Common Heath Heath Heath Heath Heath Heath Gate
Wellington Heath Common Heath Heath Heath Heath Heath Heath Farm
Wellington Heath Common Heath Heath Heath Heath Heath Heath Cottage
Wellington Heath Common Heath Heath Heath Heath Heath Heath Mill
Wellington Heath Common Heath Heath Heath Heath Heath Heath Water
Wellington Heath Common Heath Heath Heath Heath Heath Heath Heath
Wellington Heath Common Heath Heath Heath Heath Heath Heath Heath Gate
Wellington Heath Common Heath Heath Heath Heath Heath Heath Heath Farm
Wellington Heath Common Heath Heath Heath Heath Heath Heath Heath Cottage
Wellington Heath Common Heath Heath Heath Heath Heath Heath Heath Mill
Wellington Heath Common Heath Heath Heath Heath Heath Heath Heath Water
Wellington Heath Common Heath Heath Heath Heath Heath Heath Heath Heath
Wellington Heath Common Heath Heath Heath Heath Heath Heath Heath Heath Gate
Wellington Heath Common Heath Heath Heath Heath Heath Heath Heath Heath Farm
Wellington Heath Common Heath Heath Heath Heath Heath Heath Heath Heath Cottage
Wellington Heath Common Heath Heath Heath Heath Heath Heath Heath Heath Mill
Wellington Heath Common Heath Heath Heath Heath Heath Heath Heath Heath Water
Wellington Heath Common Heath Heath Heath Heath Heath Heath Heath Heath Heath
Wellington Heath Common Heath Heath Heath Heath Heath Heath Heath Heath Heath Gate
Wellington Heath Common Heath Heath Heath Heath Heath Heath Heath Heath Heath Farm
Wellington Heath Common Heath Heath Heath Heath Heath Heath Heath Heath Heath Cottage
Wellington Heath Common Heath Heath Heath Heath Heath Heath Heath Heath Heath Mill
Wellington Heath Common Heath Heath Heath Heath Heath Heath Heath Heath Heath Water
Wellington Heath Common Heath Heath Heath Heath Heath Heath Heath Heath Heath Heath
Wellington Heath Common Heath Heath Heath Heath Heath Heath Heath Heath Heath Heath Gate
Wellington Heath Common Heath Heath Heath Heath Heath Heath Heath Heath Heath Heath Farm
Wellington Heath Common Heath Heath Heath Heath Heath Heath Heath Heath Heath Heath Cottage
Wellington Heath Common Heath Heath Heath Heath Heath Heath Heath Heath Heath Heath Mill
Wellington Heath Common Heath Heath Heath Heath Heath Heath Heath Heath Heath Heath Water
Wellington Heath Common Heath Heath Heath Heath Heath Heath Heath Heath Heath Heath Heath
Wellington Heath Common Heath Heath Heath Heath Heath Heath Heath Heath Heath Heath Heath Gate
Wellington Heath Common Heath Heath Heath Heath Heath Heath Heath Heath Heath Heath Heath Farm
Wellington Heath Common Heath Heath Heath Heath Heath Heath Heath Heath Heath Heath Heath Cottage
Wellington Heath Common Heath Heath Heath Heath Heath Heath Heath Heath Heath Heath Heath Mill
Wellington Heath Common Heath Heath Heath Heath Heath Heath Heath Heath Heath Heath Heath Water
Wellington Heath Common Heath Heath Heath Heath Heath Heath Heath Heath Heath Heath Heath Heath
Wellington Heath Common Heath Heath Heath Heath Heath Heath Heath Heath Heath Heath Heath Heath Gate
Wellington Heath Common Heath Heath Heath Heath Heath Heath Heath Heath Heath Heath Heath Heath Farm
Wellington Heath Common Heath Heath Heath Heath Heath Heath Heath Heath Heath Heath Heath Heath Cottage
Wellington Heath Common Heath Heath Heath Heath Heath Heath Heath Heath Heath Heath Heath Heath Mill
Wellington Heath Common Heath Heath Heath Heath Heath Heath Heath Heath Heath Heath Heath Heath Water
Wellington Heath Common Heath Heath Heath Heath Heath Heath Heath Heath Heath Heath Heath Heath Heath
Wellington Heath Common Heath Heath Heath Heath Heath Heath Heath Heath Heath Heath Heath Heath Heath Gate
Wellington Heath Common Heath Heath Heath Heath Heath Heath Heath Heath Heath Heath Heath Heath Heath Farm
Wellington Heath Common Heath Heath Heath Heath Heath Heath Heath Heath Heath Heath Heath Heath Heath Cottage
Wellington Heath Common Heath Heath Heath Heath Heath Heath Heath Heath Heath Heath Heath Heath Heath Mill
Wellington Heath Common Heath Heath Heath Heath Heath Heath Heath Heath Heath Heath Heath Heath Heath Water
Wellington Heath Common Heath Heath Heath Heath Heath Heath Heath Heath Heath Heath Heath Heath Heath Heath
Wellington Heath Common Heath Heath Heath Heath Heath Heath Heath Heath Heath Heath Heath Heath Heath Heath Gate
Wellington Heath Common Heath Heath Heath Heath Heath Heath Heath Heath Heath Heath Heath Heath Heath Heath Farm
Wellington Heath Common Heath Heath Heath Heath Heath Heath Heath Heath Heath Heath Heath Heath Heath Heath Cottage
Wellington Heath Common Heath Heath Heath Heath Heath Heath Heath Heath Heath Heath Heath Heath Heath Heath Mill
Wellington Heath Common Heath Heath Heath Heath Heath Heath Heath Heath Heath Heath Heath Heath Heath Heath Water
Wellington Heath Common Heath Heath Heath Heath Heath Heath Heath Heath Heath Heath Heath Heath Heath Heath Heath
Wellington Heath Common Heath Heath Heath Heath Heath Heath Heath Heath Heath Heath Heath Heath Heath Heath Heath Gate
Wellington Heath Common Heath Heath Heath Heath Heath Heath Heath Heath Heath Heath Heath Heath Heath Heath Heath Farm
Wellington Heath Common Heath Heath Heath Heath Heath Heath Heath Heath Heath Heath Heath Heath Heath Heath Heath Cottage
Wellington Heath Common Heath Heath Heath Heath Heath Heath Heath Heath Heath Heath Heath Heath Heath Heath Heath Mill
Wellington Heath Common Heath Heath Heath Heath Heath Heath Heath Heath Heath Heath Heath Heath Heath Heath Heath Water
Wellington Heath Common Heath Heath Heath Heath Heath Heath Heath Heath Heath Heath Heath Heath Heath Heath Heath Heath
Wellington Heath Common Heath Heath Heath Heath Heath Heath Heath Heath Heath Heath Heath Heath Heath Heath Heath Heath Gate
Wellington Heath Common Heath Heath Heath Heath Heath Heath Heath Heath Heath Heath Heath Heath Heath Heath Heath Heath Farm
Wellington Heath Common Heath Heath Heath Heath Heath Heath Heath Heath Heath Heath Heath Heath Heath Heath Heath Heath Cottage
Wellington Heath Common Heath Heath Heath Heath Heath Heath Heath Heath Heath Heath Heath Heath Heath Heath Heath Heath Mill
Wellington Heath Common Heath Heath Heath Heath Heath Heath Heath Heath Heath Heath Heath Heath Heath Heath Heath Heath Water
Wellington Heath Common Heath Heath Heath Heath Heath Heath Heath Heath Heath Heath Heath Heath Heath Heath Heath Heath Heath
Wellington Heath Common Heath Heath Heath Heath Heath Heath Heath Heath Heath Heath Heath Heath Heath Heath Heath Heath Heath Gate
Wellington Heath Common Heath Heath Heath Heath Heath Heath Heath Heath Heath Heath Heath Heath Heath Heath Heath Heath Heath Farm
Wellington Heath Common Heath Heath Heath Heath Heath Heath Heath Heath Heath Heath Heath Heath Heath Heath Heath Heath Heath Cottage
Wellington Heath Common Heath Heath Heath Heath Heath Heath Heath Heath Heath Heath Heath Heath Heath Heath Heath Heath Heath Mill
Wellington Heath Common Heath Heath Heath Heath Heath Heath Heath Heath Heath Heath Heath Heath Heath Heath Heath Heath Heath Water
Wellington Heath Common Heath Heath Heath Heath Heath Heath Heath Heath Heath Heath Heath Heath Heath Heath Heath Heath Heath Heath
Wellington Heath Common Heath Heath Heath Heath Heath Heath Heath Heath Heath Heath Heath Heath Heath Heath Heath Heath Heath Heath Gate
Wellington Heath Common Heath Heath Heath Heath Heath Heath Heath Heath Heath Heath Heath Heath Heath Heath Heath Heath Heath Heath Farm
Wellington Heath Common Heath Heath Heath Heath Heath Heath Heath Heath Heath Heath Heath Heath Heath Heath Heath Heath Heath Heath Cottage
Wellington Heath Common Heath Heath Heath Heath Heath Heath Heath Heath Heath Heath Heath Heath Heath Heath Heath Heath Heath Heath Mill
Wellington Heath Common Heath Heath Heath Heath Heath Heath Heath Heath Heath Heath Heath Heath Heath Heath Heath Heath Heath Heath Water
Wellington Heath Common Heath Heath Heath Heath Heath Heath Heath Heath Heath Heath Heath Heath Heath Heath Heath Heath Heath Heath Heath
Wellington Heath Common Heath Heath Heath Heath Heath Heath Heath Heath Heath Heath Heath Heath Heath Heath Heath Heath Heath Heath Heath Gate
Wellington Heath Common Heath Heath Heath Heath Heath Heath Heath Heath Heath Heath Heath Heath Heath Heath Heath Heath Heath Heath Heath Farm
Wellington Heath Common Heath Heath Heath Heath Heath Heath Heath Heath Heath Heath Heath Heath Heath Heath Heath Heath Heath Heath Heath Cottage
Wellington Heath Common Heath Heath Heath Heath Heath Heath Heath Heath Heath Heath Heath Heath Heath Heath Heath Heath Heath Heath Heath Mill
Wellington Heath Common Heath Heath Heath Heath Heath Heath Heath Heath Heath Heath Heath Heath Heath Heath Heath Heath Heath Heath Heath Water
Wellington Heath Common Heath
Wellington Heath Common Heath Gate
Wellington Heath Common Heath Farm
Wellington Heath Common Heath Cottage
Wellington Heath Common Heath Mill
Wellington Heath Common Heath Water
Wellington Heath Common Heath
Wellington Heath Common Heath Gate
Wellington Heath Common Heath Farm
Wellington Heath Common Heath Cottage
Wellington Heath Common Heath Mill
Wellington Heath Common Heath Water
Wellington Heath Common Heath
Wellington Heath Common Heath Gate
Wellington Heath Common Heath Farm
Wellington Heath Common Heath Cottage
Wellington Heath Common Heath Mill
Wellington Heath Common Heath Water
Wellington Heath Common Heath
Wellington Heath Common Heath Gate
Wellington Heath Common Heath Farm
Wellington Heath Common Heath Cottage
Wellington Heath Common Heath Mill
Wellington Heath Common Heath Water
Wellington Heath Common Heath
Wellington Heath Common Heath Gate
Wellington Heath Common Heath Farm
Wellington Heath Common Heath Cottage
Wellington Heath Common Heath Mill
Wellington Heath Common Heath Water
Wellington Heath Common Heath
Wellington Heath Common Heath Gate
Wellington Heath Common Heath Farm
Wellington Heath Common Heath Cottage
Wellington Heath Common Heath Mill
Wellington Heath Common Heath Water
Wellington Heath Common Heath
Wellington Heath Common Heath Gate
Wellington Heath Common Heath Farm
Wellington Heath Common Heath Cottage
Wellington Heath Common Heath Mill
Wellington Heath Common Heath Water
Wellington Heath Common Heath
Wellington Heath Common Heath Gate
Wellington Heath Common Heath Farm
Wellington Heath Common Heath Cottage
Wellington Heath Common Heath Mill
Wellington Heath Common Heath Water
Wellington Heath Common Heath
Wellington Heath Common Heath Gate
Wellington Heath Common Heath Farm
Wellington Heath Common Heath Cottage
Wellington Heath Common Heath Mill
Wellington Heath Common Heath Water
Wellington Heath Common Heath
Wellington Heath Common Heath Gate
Wellington Heath Common Heath Farm
Wellington Heath Common Heath Cottage
Wellington Heath Common Heath Mill
Wellington Heath Common Heath Water
Wellington Heath Common Heath
Wellington Heath Common Heath Gate
Wellington Heath Common Heath Farm
Wellington Heath Common Heath Cottage
Wellington Heath Common Heath Mill
Wellington Heath Common Heath Water
Wellington Heath Common Heath
Wellington Heath Common Heath Gate
Wellington Heath Common Heath Farm
Wellington Heath Common Heath Cottage
Wellington Heath Common Heath Mill
Wellington Heath Common Heath Water
Wellington Heath Common Heath
Wellington Heath Common Heath Gate
Wellington Heath Common Heath Farm
Wellington Heath Common Heath Cottage
Wellington Heath Common Heath Mill
Wellington Heath Common Heath Water
Wellington Heath Common Heath
Wellington Heath Common Heath Gate
Wellington Heath Common Heath Farm
Wellington Heath Common Heath Cottage
Wellington Heath Common Heath Mill
Wellington Heath Common Heath

…AVDON to BARNSTABLE in Com: Devon
…: GARDNER.
…water in Com: Somerset & Extending to Barnstable
…ntinuing thence to Hatherley.
…72. Miles 0 Furlongs 1 Yd.
…house 13. to Dulverton 13 7. to Southmoulton
…0 to Torrington 11 2. to Hatherley 10 2.
…Inscribed to ye Honourable
…L · PALMER · Esqr.

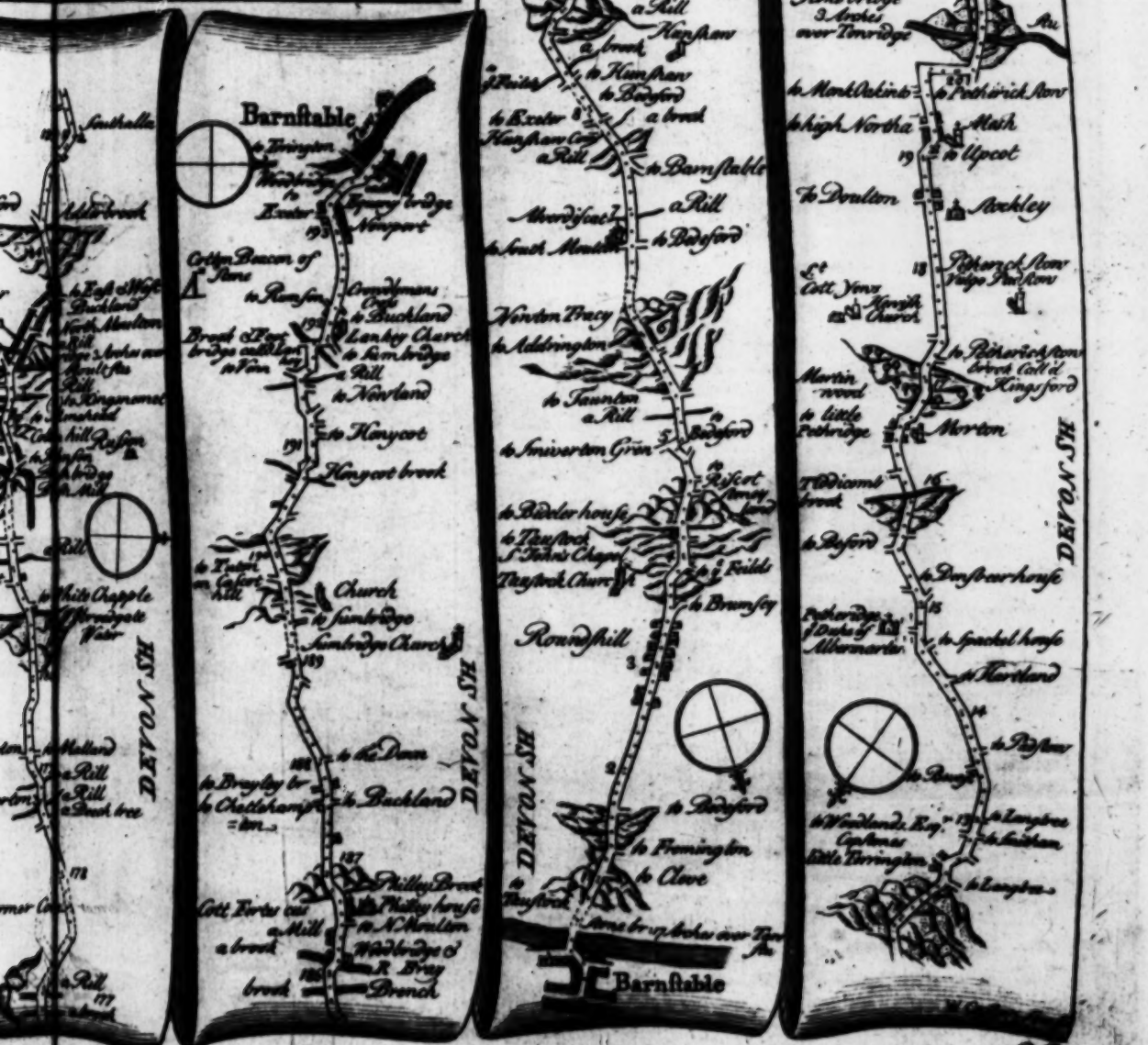

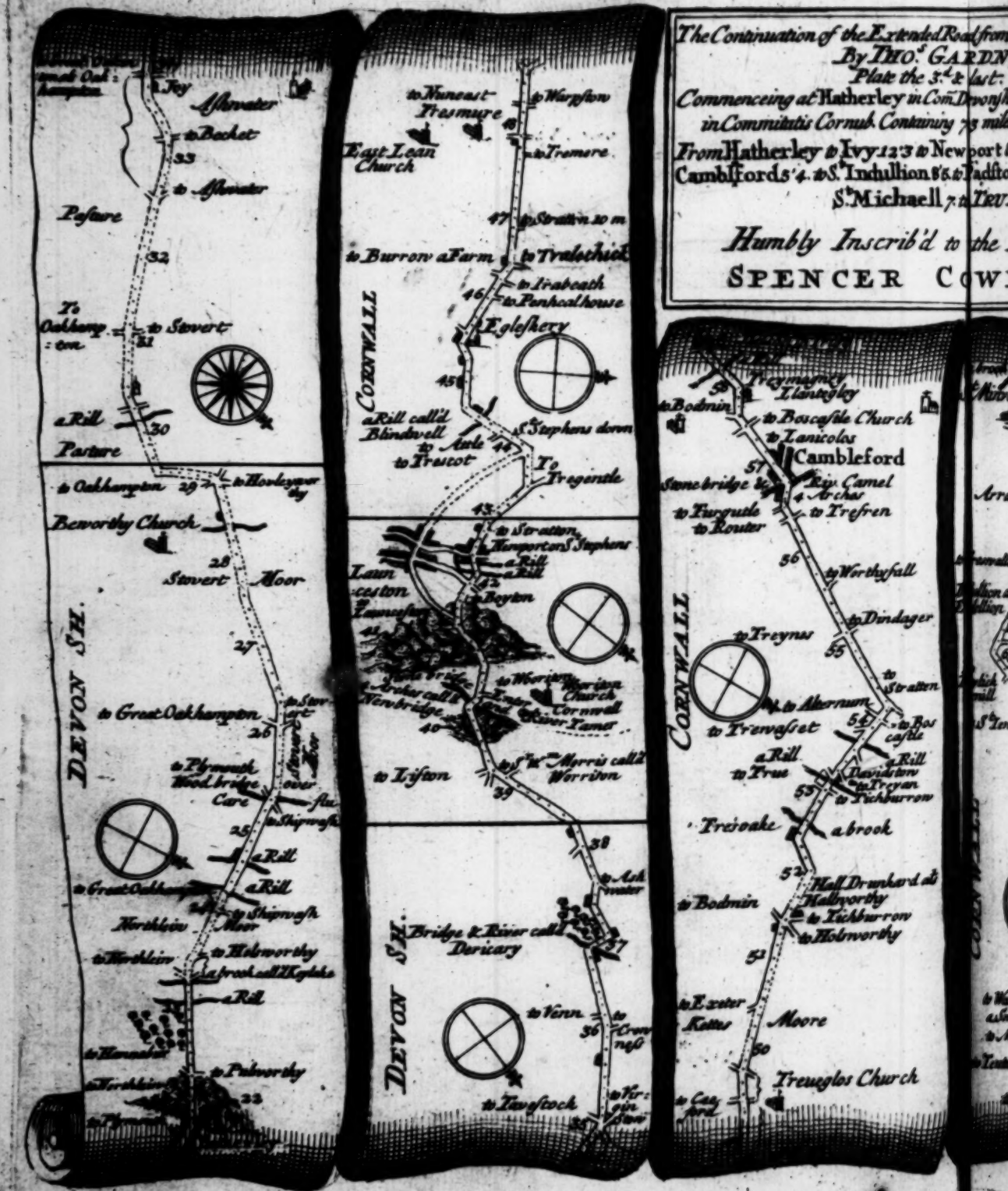
The Continuation of the Extended Road from
By Thos. Gardn
Plate the 3d & last:
Commenceing at Hatherley in Com. Devons
in Committatis Cornub. Containing 73 mile
From Hatherley to Ivy 12:3 to Newport
Camblford 5:4 to S. Indullion 8:6 to Padsto
S. Michaell 7: to Tru
Humbly Inscrib'd to the
SPENCER Cow
Ivy
Ashwater
to Becket
to Ashwater
Pasture
To Oakhamp: ton
to Stwert
a Rill
Pasture
to Oakhampton
to Hordyner dy
Beworthy Church
Stwert Moor
DEVON SH.
to Great Oakhampton
to Plymouth
Wood bridge
Care
to Shipmash
a Rill
a Rill
to Great Oakhampton
to Shipmash Moor
Northlew
to Northlew
to Holworthy
a brook call'd Keglake
a Rill
to Hewasbear
to Pulworthy
to Nuneast Fresmure
to Warpston
East Lean Church
to Tremore
to Stratton 20 m
to Burrow a Farm
to Tralethick
to Trabeath
to Penheal house
Eglesherry
CORNWALL
a Rill call'd Blindwell
to Attle
to Prescot
St Stephens down
To Tregentle
to Stratton
Launceston
a Rill
a Rill
Boyton
to Worion
Worion Church
Cornwall
River Tamer
to Lifton
St Mary Morris call'd Worriton
Bridge & River call'd Dericary
to Ash ruter
to Venn
to Crow nest
to Tawstock
to Virgin stow
to Bodmin
Fresmagny
Llantegley
to Boscastle Church
to Lanicolas
Camblford
Stone bridge
Riv. Camel
Archar
to Tregrutle
to Router
to Trefren
to Worthyfall
to Dindager
to Treynas
to Stratton
to Abernum
to Trevasset
to Boscastle
a Rill
to Prus
Davidston
to Tregan
to Tichburrow
Trejoake
a brook
Hall Drunkard alt Hallworthy
to Tichburrow
to Holworthy
to Bodmin
to Exeter
Kotter Moore
Treuglos Church
to Cas ford

ded Road from BARNSTABLE to TRURO
S. GARDNER
e 3.d & last.
a Com. Devonshire & Extending to Truro.
ainuy 73 miles 2 Furlongs Viz.
to Newport 8'2 to Hall Drunkard 9'4 to
n 8'5 to Padstow 6'5 to St. Colomb 8'1. to
ell 7'2 TRURO 7'2.
'd to the Honourable
COWPER Esq;

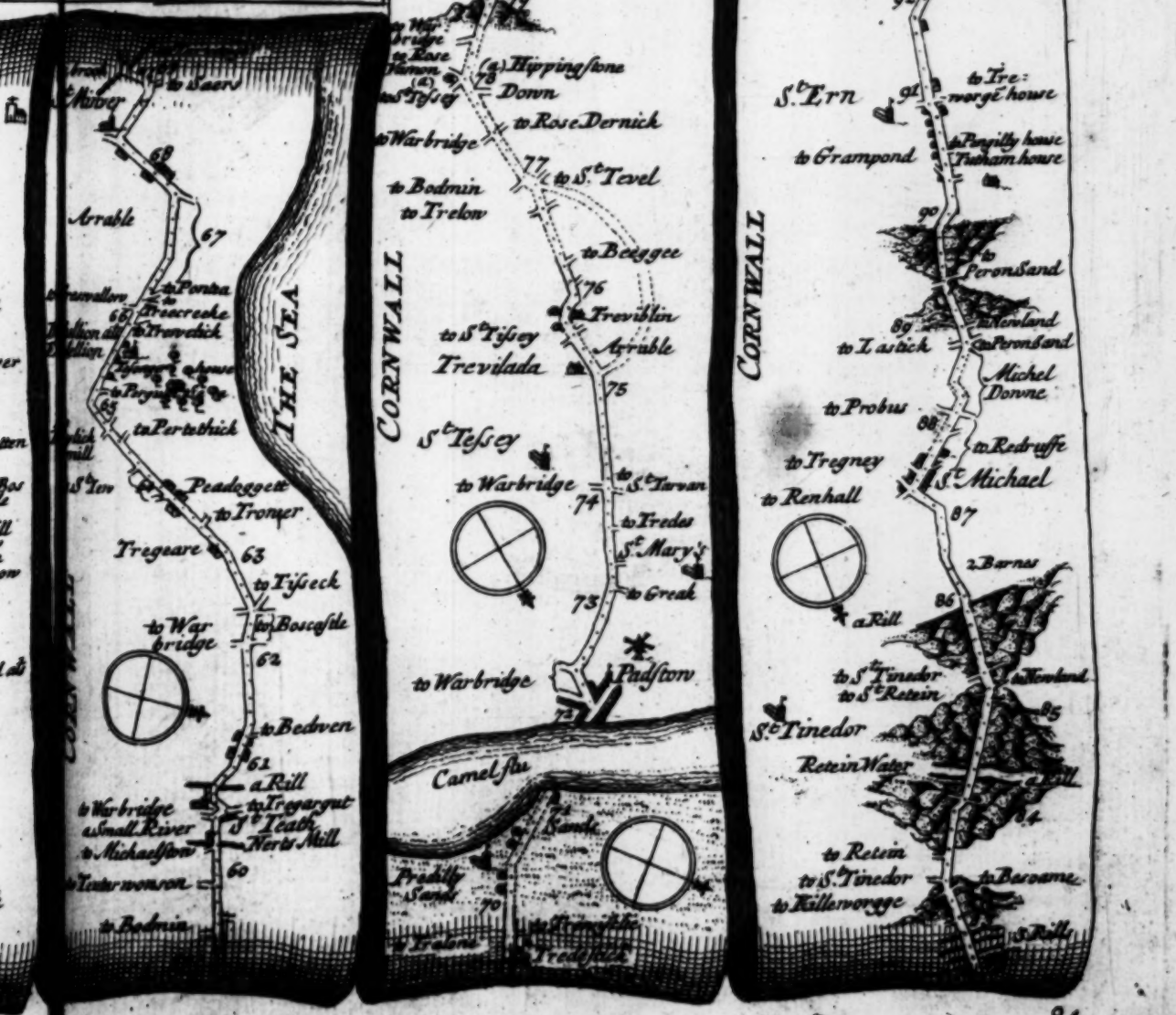

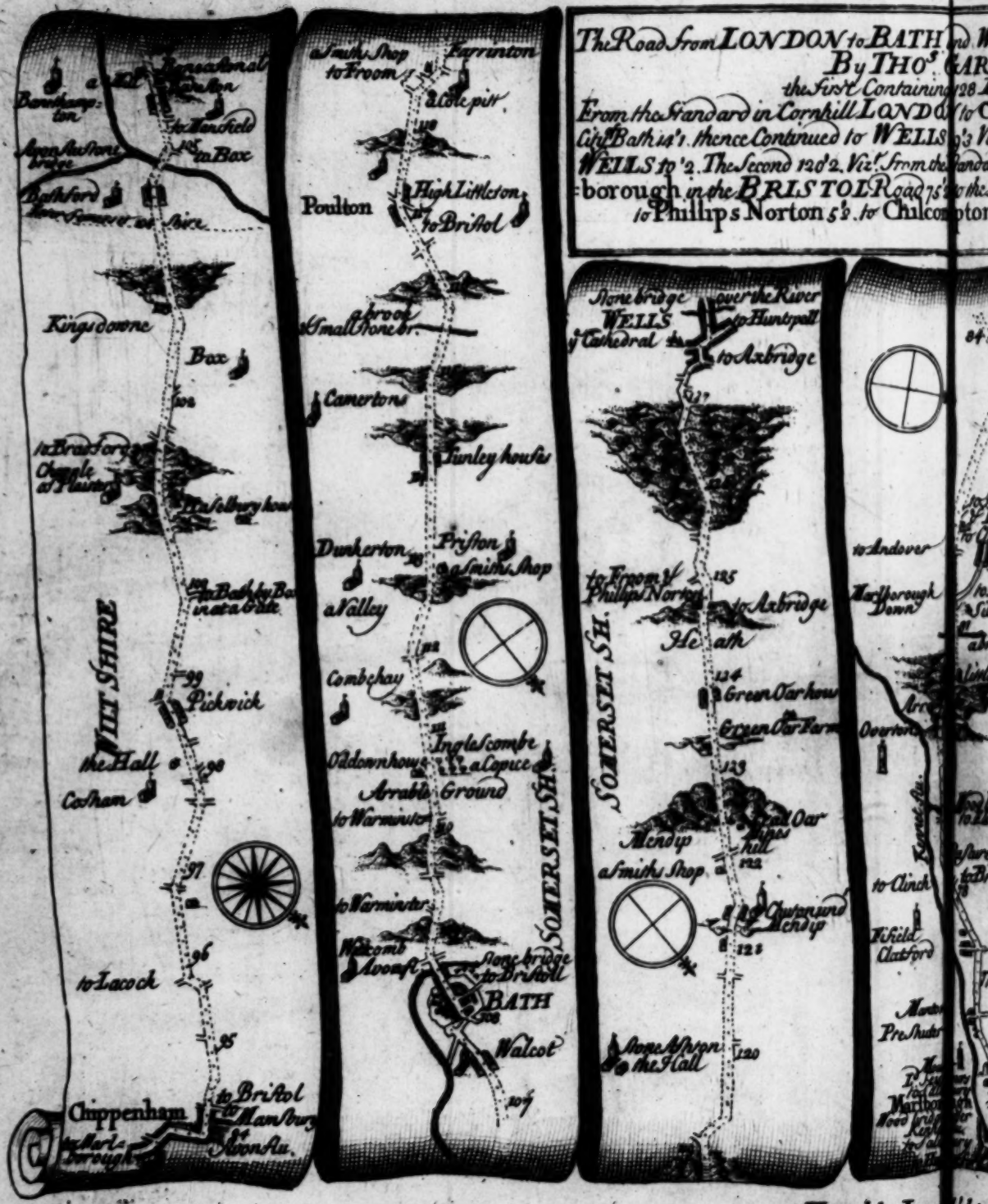

Humbly Inscr'd to

IOSEPH

ATH and WELLS in Com. Somerset.
HO^s GARDNER
taining 128 Miles 6 Furl. Viz.^t
NDON to Chipenham in the Bristol Road 94 to G
ELLS 93 Viz.^t From Bath to Paulton 9 to G City of
from the Standard in Cornhill LONDON to Marl-
oad 75 to the DEVIZES 13 6 to Troubridge 9 6
hilcompton 8 4 to the City of WELLS 7 6

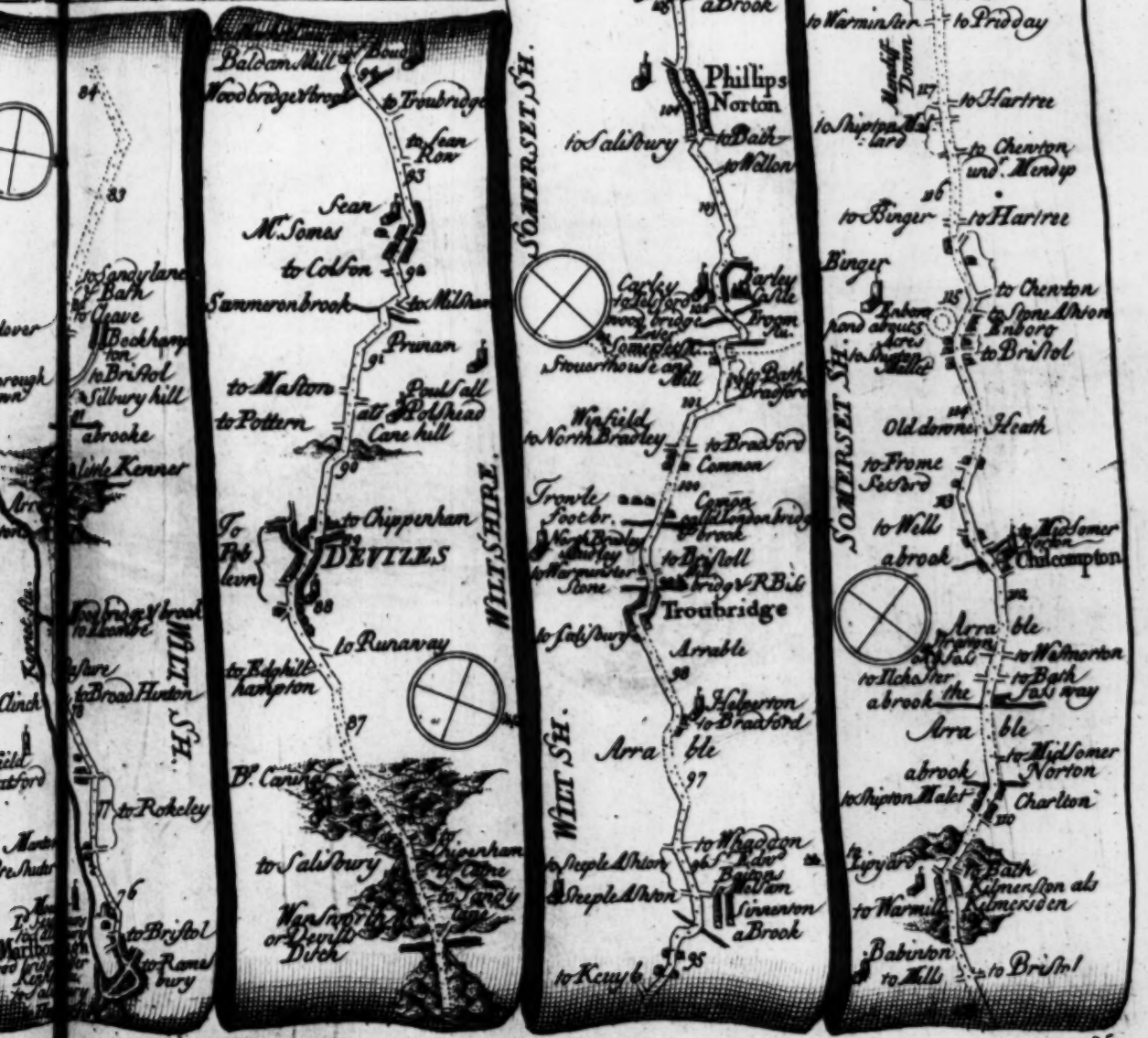
to Froom
Heywood Farm
Flemington
to Bristol
to Warminster
to Hemington
to Willow
to Exeter
Faulkland
to Hodge or Bath
abrook
to Beckington
to Bath
a Brook
Phillips Norton
to Salisbury
to Bath
to Wilton
SOMERSET SH.
Carley
Carley Castle
Stowerhouse or Mill
Wm Bath Bradford
Wm Bath
Wm Bath
Wm Bath

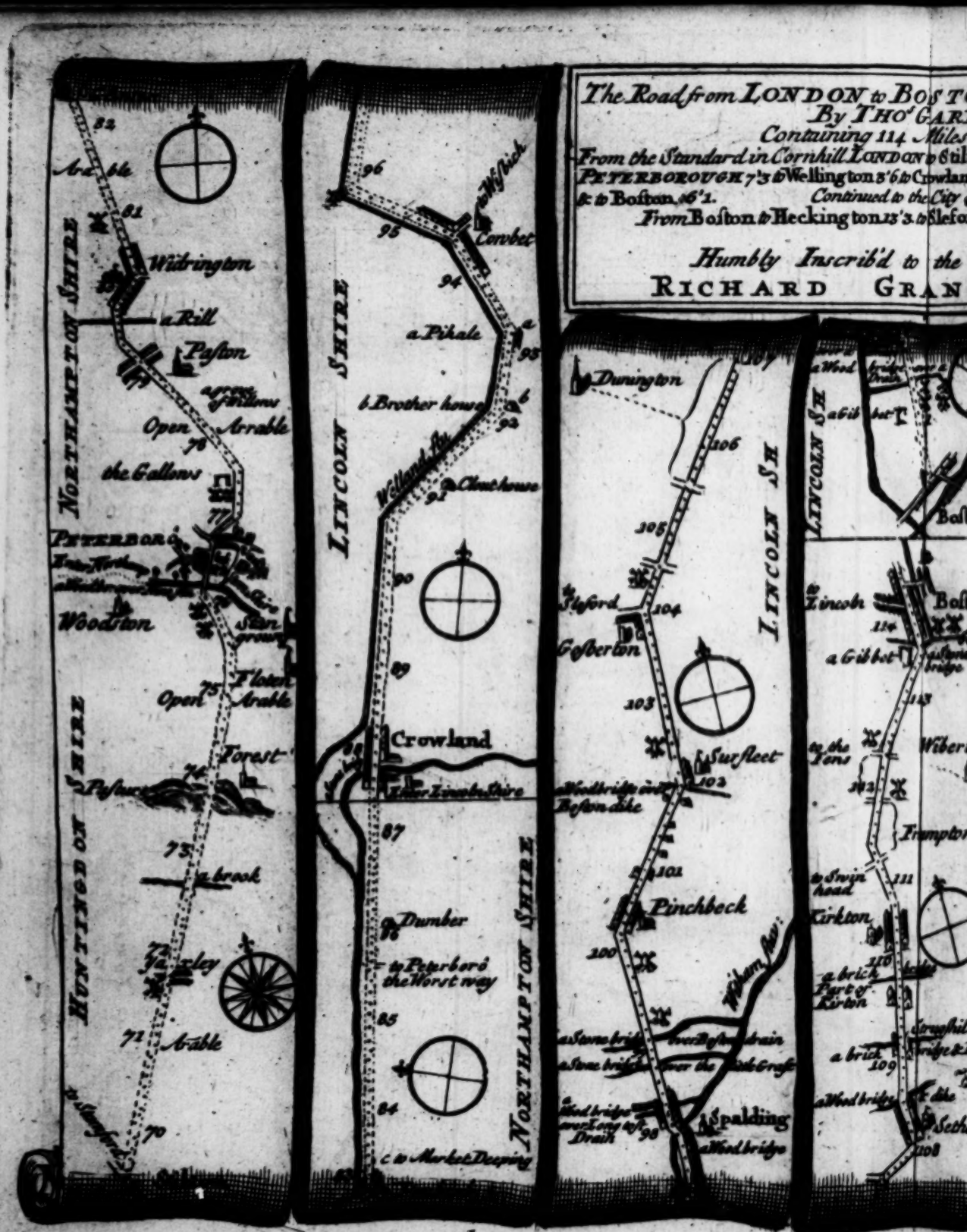
The Road from LONDON to BOST
By THOs GAR
Containing 114 Miles
From the Standard in Cornhill LONDON to Sil
PETERBOROUGH 73 to Wellington 53 to Crowlan
& to Boston 46 1.
Continued to the City
From Boston to Hecking ton 13 3. to Slefo
Humbly Inscrib'd to the
RICHARD GRAN
NORTHAMPTON SHIRE
HUNTINGDON SHIRE
LINCOLN SHIRE
Widrington
a Rill
Paston
Open Arrable
the Gallows
PETERBORO
Woodston
Open
Forest
Pasture
a brook
Arable
Conbet
a Pikale
b Brother house
Crowland
Dumber
to Peterboro the Worst way
c to Market Deeping
Dunington
Sleford
Gosberton
Surfleet
Pinchbeck
Spalding
Lincoln
a Gibbet
Tirkton
Frampton
a brick
a Stone bridge
a Wood bridge

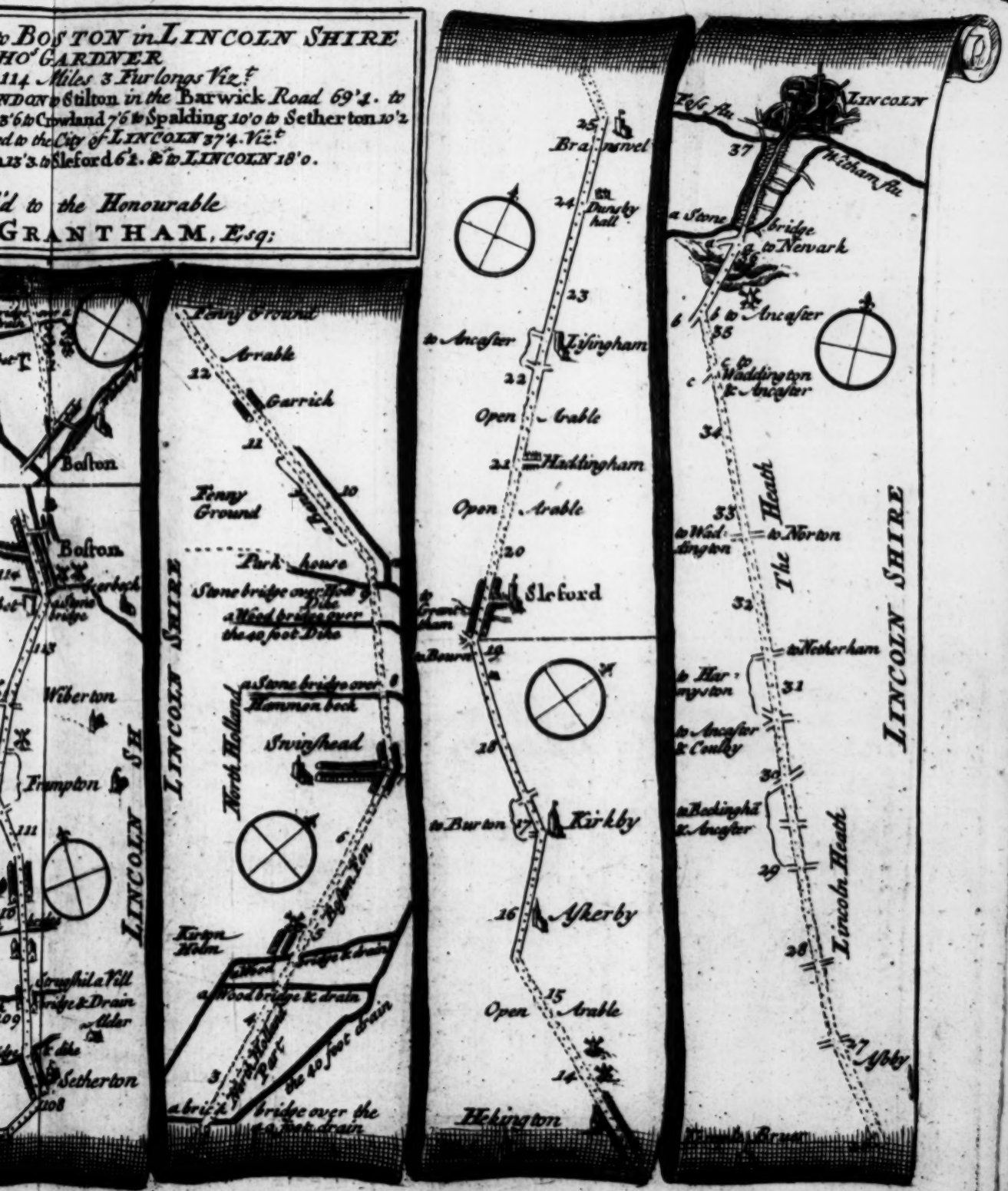
to BOSTON in LINCOLN SHIRE
HO: GARDNER
114 Miles 3 Furlongs Viz.t
NDON to Stilton in the Barwick Road 69'1. to
3'6 to Crowland 7'6 to Spalding 10'0 to Setherton 10'2
d to the City of LINCOLN 37'4. Viz.t
13'3. to Sleford 6'2. & to LINCOLN 18'0.
'd to the Honourable
GRANTHAM, Esq;
Boston
Wiberton
Frampton
Setherton
LINCOLN SH
Penny Ground
Arrable
Garrich
Park house
Stone bridge over the 40 foot Dike
a Wood bridge over the 40 foot Dike
a Stone bridge over Hammon beck
North Holland
Swinshead
Kirton Holm
a brick bridge over the 40 foot drain
LINCOLN SHIRE
to Ancaster
Brandy well
Dunsby hall
Irsingham
Open Arable
Hadingham
Sleford
to Bourn
Kirkby
Askerby
Hekington
LINCOLN
Witham flu
a Stone bridge to Newark
to Ancaster
to Waddington & Ancaster
The Heath
to Norton
to Wadlington
to Netherham
to Harmyston
to Ancaster & Coulby
to Bedingham & Ancaster
Lincoln Heath
Asby
LINCOLN SHIRE

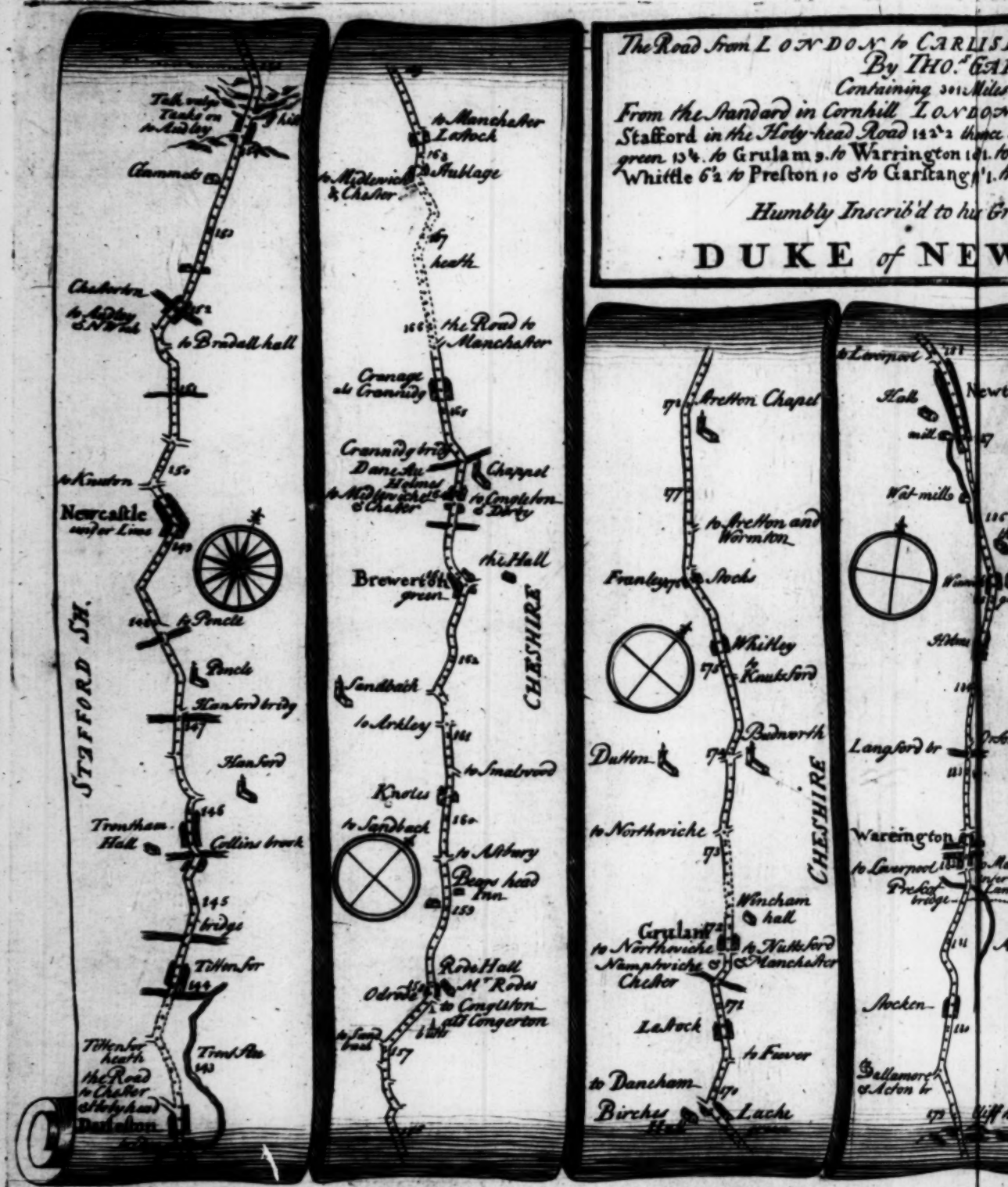
The Road from LONDON to CARLIS
By THO.S GA
Containing 301 Miles
From the Standard in Cornhill LONDON
Stafford in the Holy-head Road 122 2 thence
green 13 4. to Grulam 9. to Warrington 10 1. to
Whittle 6 2 to Preston 10 & to Garstang 9 1.
Humbly Inscrib'd to hi
DUKE of NEW
STAFFORD SH.
CHESHIRE
CHESHIRE
Talk on the Hill
Clammats
Chesterton
to Bradall hall
to Knutton
Newcastle
under Line
to Pencill
Pencil
Hanford bridg
Hanford
Trentham Hall
Collins brook
bridge
Tittenser
Tittenser heath
the Road to Chester
Holyhead
Darlaston
to Manchester
Lastock
to Middlewich & Chester
Nubbage
heath
the Road to Manchester
Granage al Cranedy
Crannidg brid
Dane-Ay
Chappel
to Middlewich & Chester
to Congleton & Derby
Brewerton green
the Hall
Sandbath
to Arkley
to Smalwood
Knotles
to Sandback
to Astbury
Bears head Inn
Rode Hall
Mr Rodes
Odrode
to Congleton
all Congerton
to Sandback
Bretton Chapel
to Bretton and Wormton
Frankley
Stock
Whitley
to Knutsford
Budworth
Dutton
to Northwiche
Wincham hall
Grulam
to Northwiche
Nantwiche & Chester
to Nutsford & Manchester
Lastock
to Fewer
to Dancham
Birches Hall
Lache
to Liverpool
Hale
mill
Wat-mills
Langford br
Warrington
to Liverpool
Preston bridge
Stocken
Gallamore & Acton br

CARLISLE in Com. CUMBERLAND
THO.s GARDNER
ing 301 Miles 2 Furlongs Viz.t
LONDON to Darlestons bridge in Com of
122 2 thence to Newcastle 7 1. to Brewerton
ington 1 01. to Newton 5 2 to Wigan 8 2. to
rifang 1 1. thence to CARLISIK in Plate 2 78 1.
d to his Grace the
NEWCASTLE.

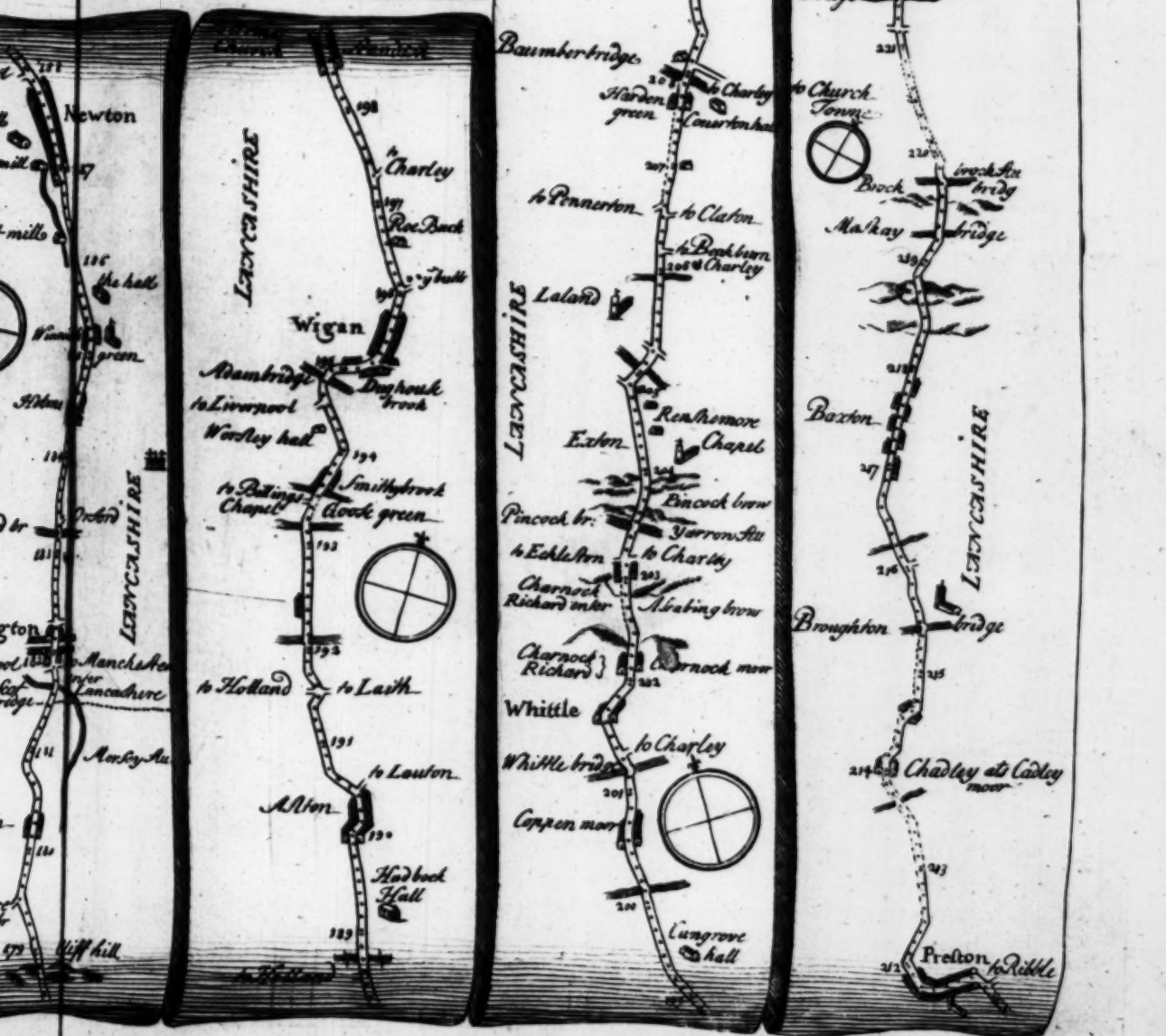

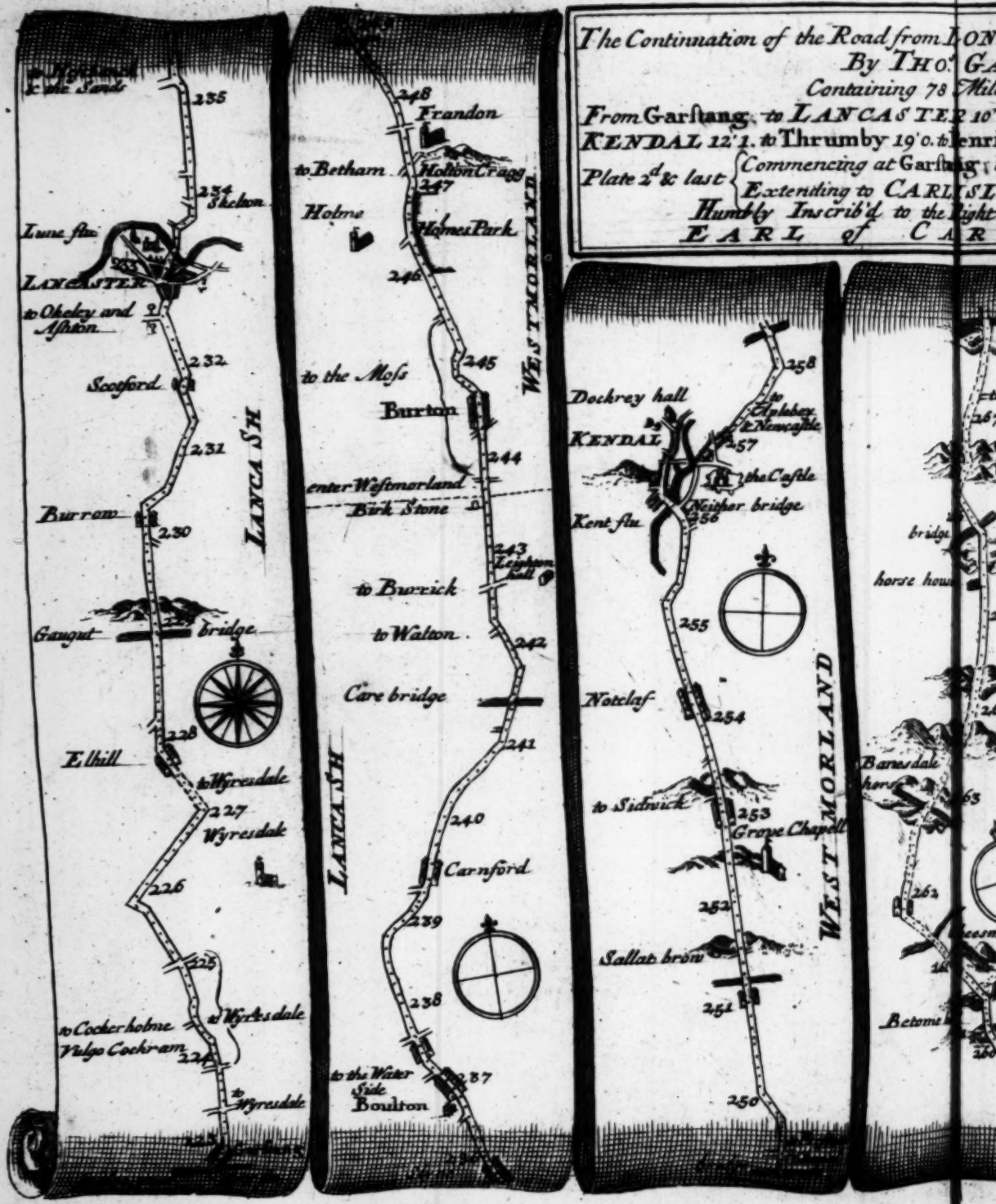
The Continuation of the Road from LON
By THO. GA
Containing 78 Mil
From Garstang to LANCASTER 10
KENDAL 12 1. to Thrumby 19 0. to Henr
Plate 2d & last { Commencing at Garstang
Extending to CARLISL
Humbly Inscrib'd to the Right
EARL of CAR
to Highham & Wide Sand
235
234
Skelton
Lune flu.
LANCASTER
to Okeley and Aslton
232
Scotford
231
Burrom
230
Gaugut
bridge
228
Elhill
to Wyresdale
227
Wyresdale
226
225
to Cockerholme
Nelgo Cochram
224
to Wyresdale
to Wyrksdale
LANCA SH
248
Frandon
to Betham
Holton Crags
247
Holme
Holmes Park
246
to the Moss
245
Burton
244
enter Westmorland
Birk Stone
243
to Burrick
to Walton
242
Care bridge
241
240
Carnford
239
238
to the Water Side
Boulton
237
LANCA SH
WESTMORLAND
258
Dockrey hall
to Alphabey & Newcastle
KENDAL
257
the Castle
Neither bridge
Kent flu.
256
255
Notclaf
254
to Sidwick
253
Grove Chapell
252
Sallat brow
251
250
WEST MORLAND

rom LONDON to CARLISLE, Com Cumbr
HO: GARDNER
g 78 Miles 1 Furlong
STER 10'0. to Boulton 4'1. to Burton 7'4. to
9'0. to Penrith 7'6. to Heskot 9'3. to CARLISLE 9.
Garstang, in Com. LANCASTER and
ARLISLE aforesaid.
o the Right Honourable the
. CARLISLE.



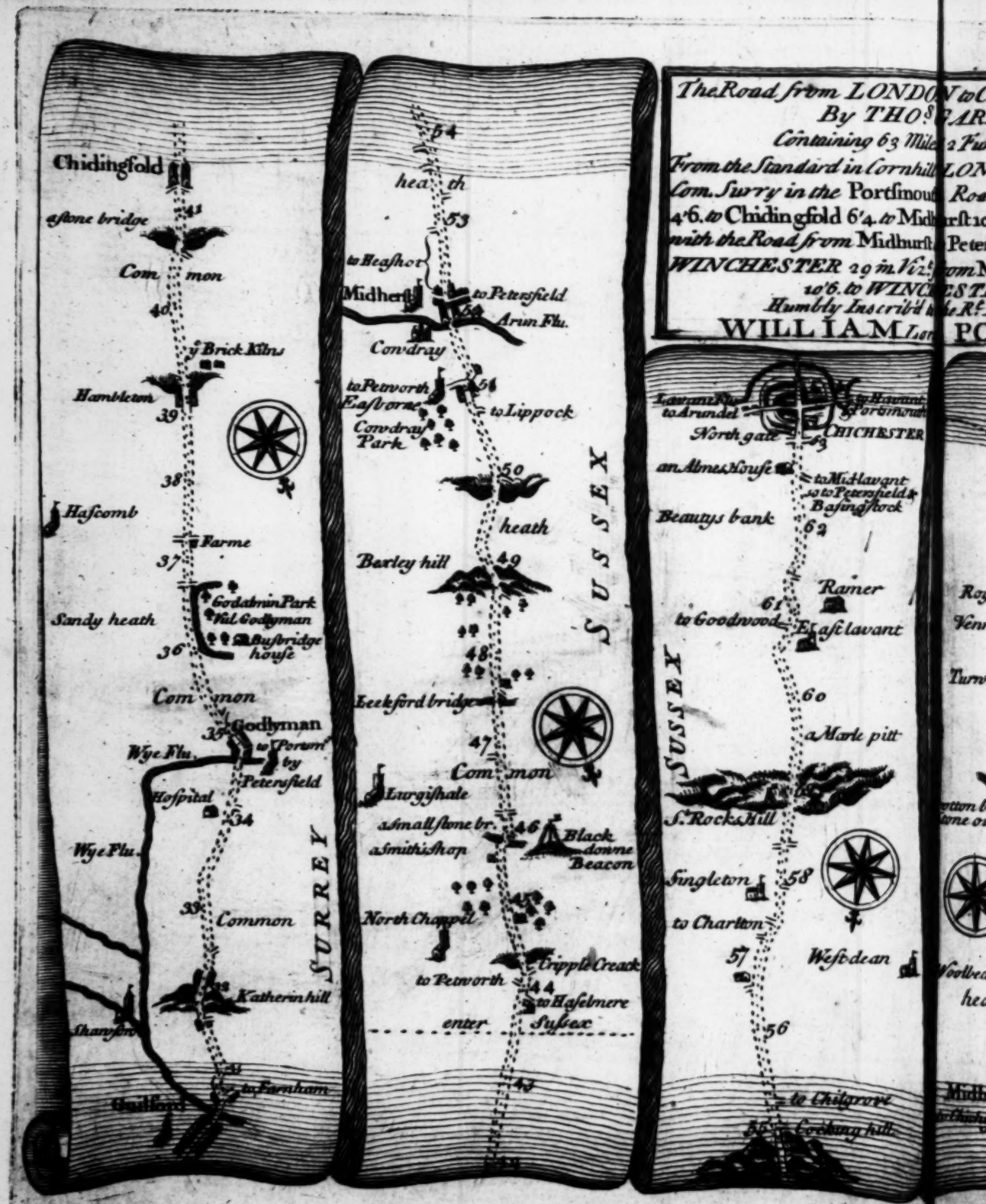
The Road from LONDON to
By THO.S
Containing 63 Mile
From the Standard in Cornhill
Com. Surry in the Portsmou
4. 6. to Chidingfold 6. 4. to Mid
with the Road from Midhurst
WINCHESTER 29 m. viz.
10. 6. to WINC
Humbly Inscribd
WILLIAM
Chidingfold
stone bridge
41
Com mon
40
y Brick Kilns
Hambleton
39
38
Hascomb
Farme
37
Godalmin Park
Sandy heath
Vid. Godlyman
Bustridge house
36
Com mon
Godlyman
35
Wye Flu.
to Portsmt by Petersfield
Hospital
34
Wye Flu.
33
Common
32
Katherin hill
Shamley
Guilford
to Farnham
SURREY
54
hea th
53
to Heasbot
Midhurst
to Petersfield
52
Arun Flu.
Cowdray
to Petworth
East worne
51
to Lippock
Cowdray Park
50
heath
Barley hill
49
48
Leekford bridge
47
Com mon
Lurgishale
a small stone br.
46
Black downe Beacon
a Smiths shop
North Chappel
45
Cripple Creack
to Petworth
44
to Haselmere
enter Sussex
43
SUSSEX
Lavant Riv.
to Arundel
to Portsmouth
North gate
CHICHESTER
63
an Almes House
to Midlavant
to Petersfield &
Basingstock
Beautys bank
62
Rainer
61
to Goodwood
East lavant
60
a Marle pitt
S.t Rocks Hill
Singleton
58
to Charlton
57
West dean
56
to Chilgrove
55
Cocking hill
SUSSEX

…DON to CHICHESTER in Com…
…O.S GARDNER. Sussex.
…Miles 2 Furlongs Viz.t
…nhill LONDON to Guildford in
…nous Road 30. thence to Godalming
…Midhurst 10 6. to CHICHESTER 11 2
…hurst Petersfield Continued to
…Viz.t om Midhurst to Petersfield
…NCHESTER 18 2.
…ibd the Rt Honourable
…Lieu POWLET.

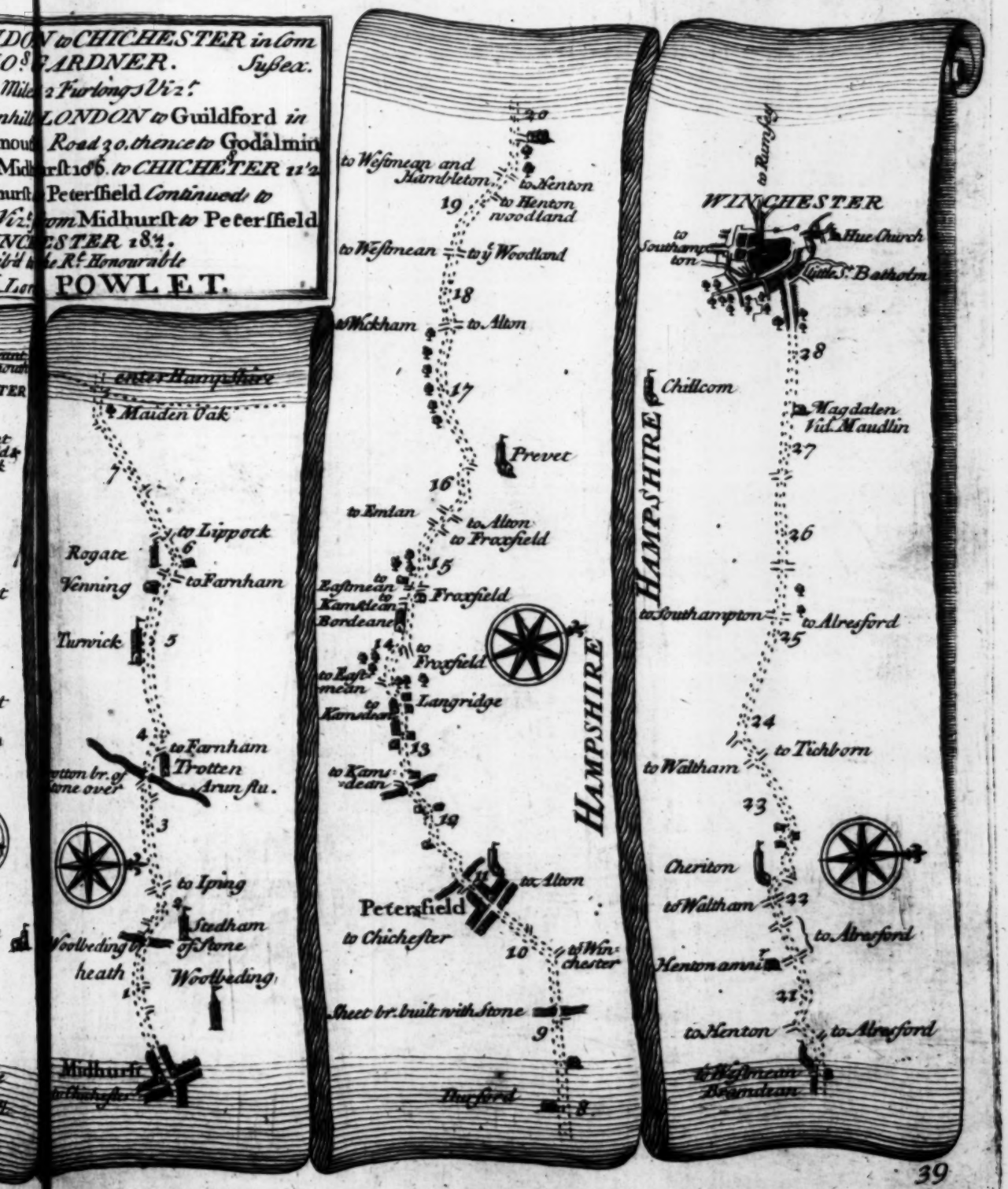

The Road from LONDON to
By Thos. Gardner
Containing 122 Miles 4 Furlo
From the Standard in Cornhill LON
in the Holy Head Road 53 1. to King's Graft
8 7. to Bricksworth 7 0. to Haverborough
Leicester 5 5. to Mountsorrell 5 4. to Loug
worth 5 1. to DARB
Humbly Inscrib'd to the Hon
Sir THOMAS CA

DON to DARBY.

Gardner.

les 4 Furlongs Viz.

hill LONDON to Stony-Stratford

King's Grafton 4'7. to Northampton

verborough 10'6. to Great Glenn 8'4. to

ell 5'4. to Loughborough 3'1. to Keg-

. to DARBY 10.

d to the Honourable

S CAVE, Bar.t

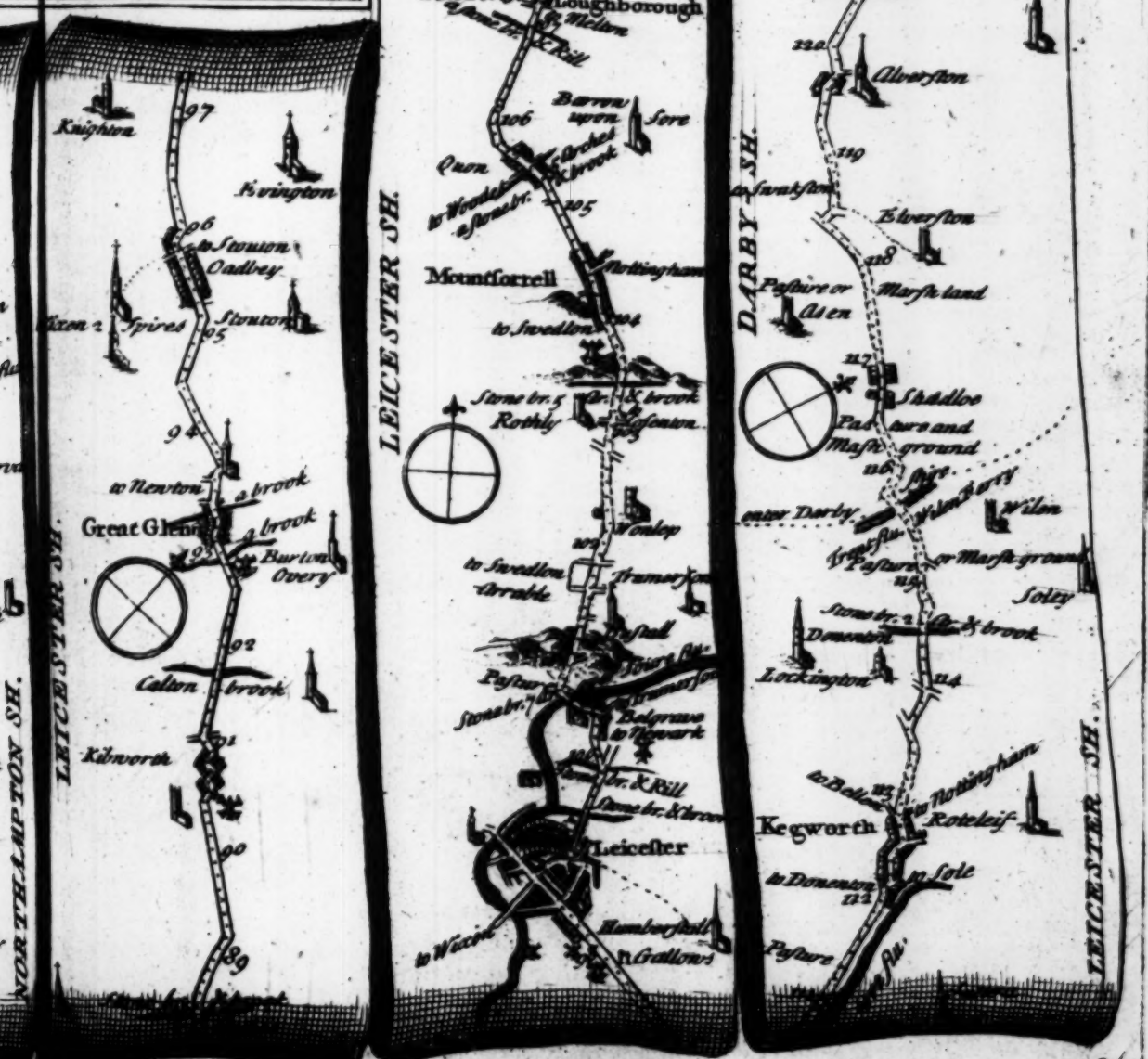

40

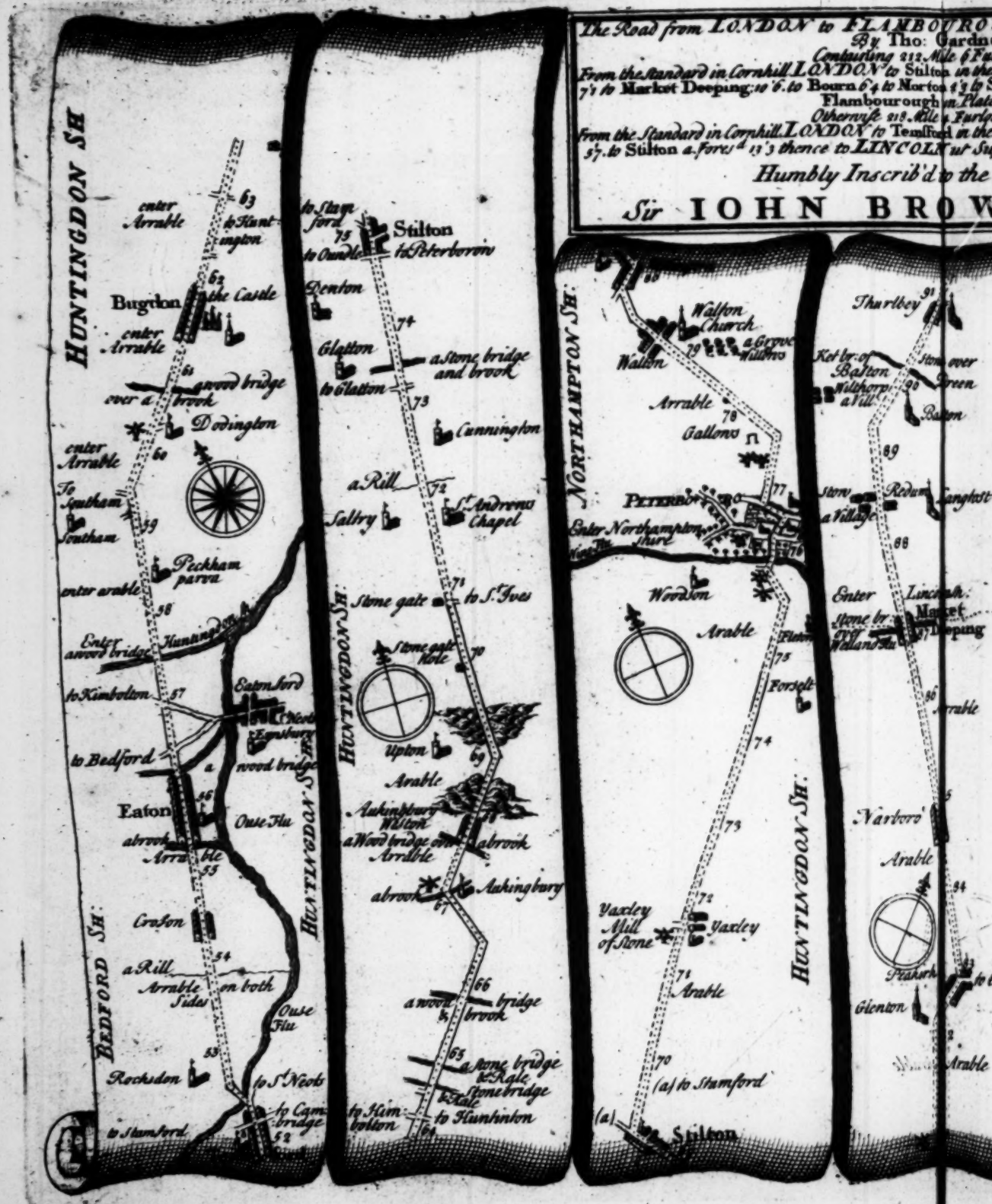
The Road from LONDON to FLAMBOURO
By Tho: Gardn
Containing 212 Mile 6 Fu
From the Standard in Cornhill LONDON to Stilton in the
71 to Market Deeping: 10 6. to Bourn 6 4 to Norton 4 3 to
Flambourough in Plat
Otherwise 218. Mile 4 Furlo
From the Standard in Cornhill LONDON to Temsford in the
57. to Stilton 8. Fores 13 3 thence to LINCOLN ut Su
Humbly Inscrib'd to the
Sir IOHN BROW
HUNTINGDON SH:
BEDFORD SH:
NORTHAMPTON SH:
Burgton
the Castle
Dodington
Eaton
Ouse Flu
Grafton
Rockston
Stilton
Denton
Glatton
Cunnington
Saltry
Upton
Aukinbury
Walton
Gallows
PETERB
Woodon
Yaxley
Yaxley Mill of Stone
Glenton
Arrable
to Stamford
to Huntington
to Peterborow
to St Ives
to Kimbolton
to Bedford
to Stamford
to Cambridge
to St Neots

IBOUROUGH in COM: EBOR
ho: Gardner
212. Mile 6 Furlongs Viz.
Stilton in the BARWICK Road 63 to PETERBORO
Morton 4 3 to Sleeford 14 3. to LINCOLN 18. thence to
ough in Plate 2. 04 2.
3. Mile 4 Furlongs Viz.
emsford in the Jt. Neots Road 52 to Eaton 3 6 to Bugdon
'OLN ut Supra.
ib'd to the Honourable
ROWNLOW, Bar.t

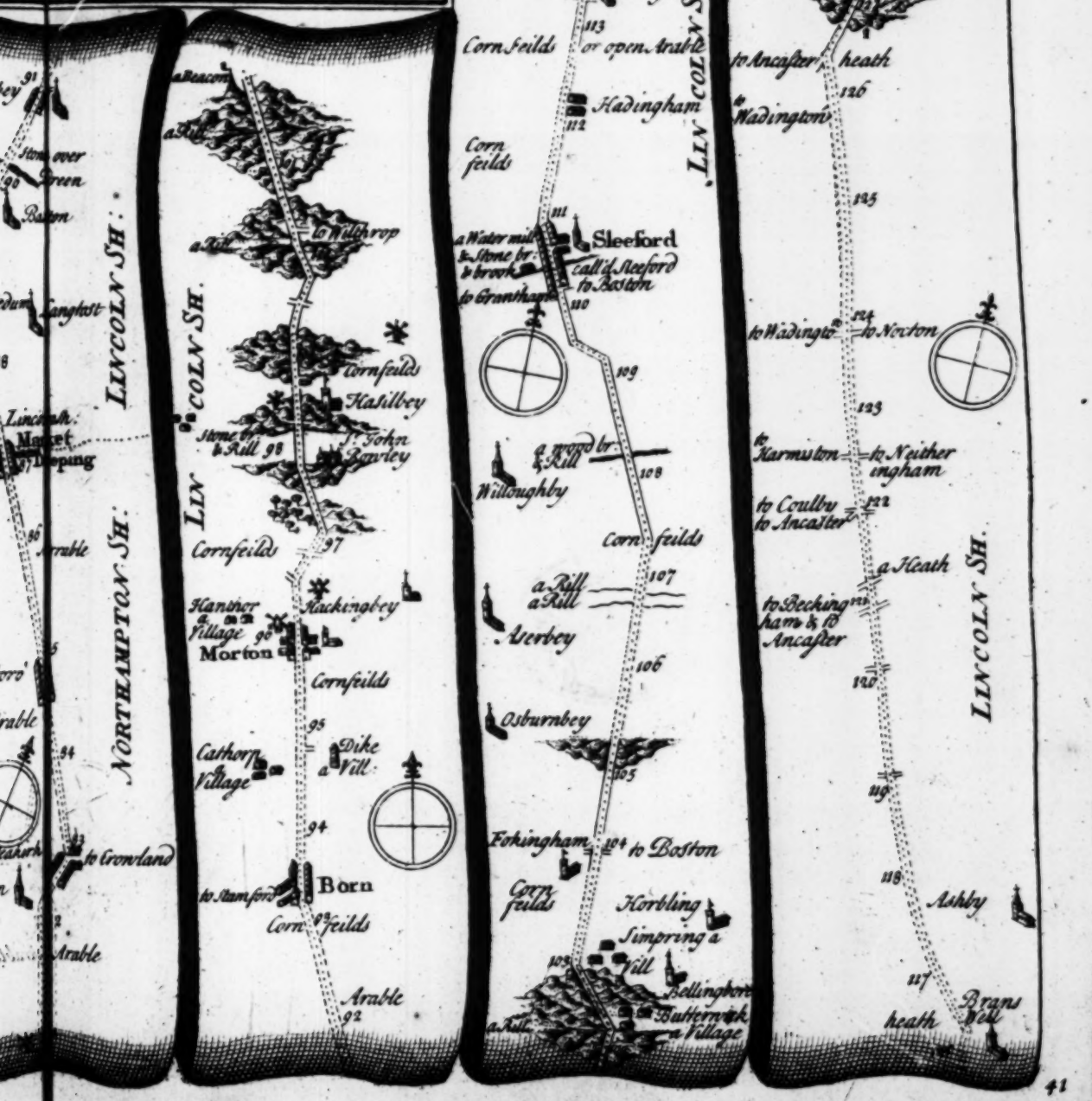

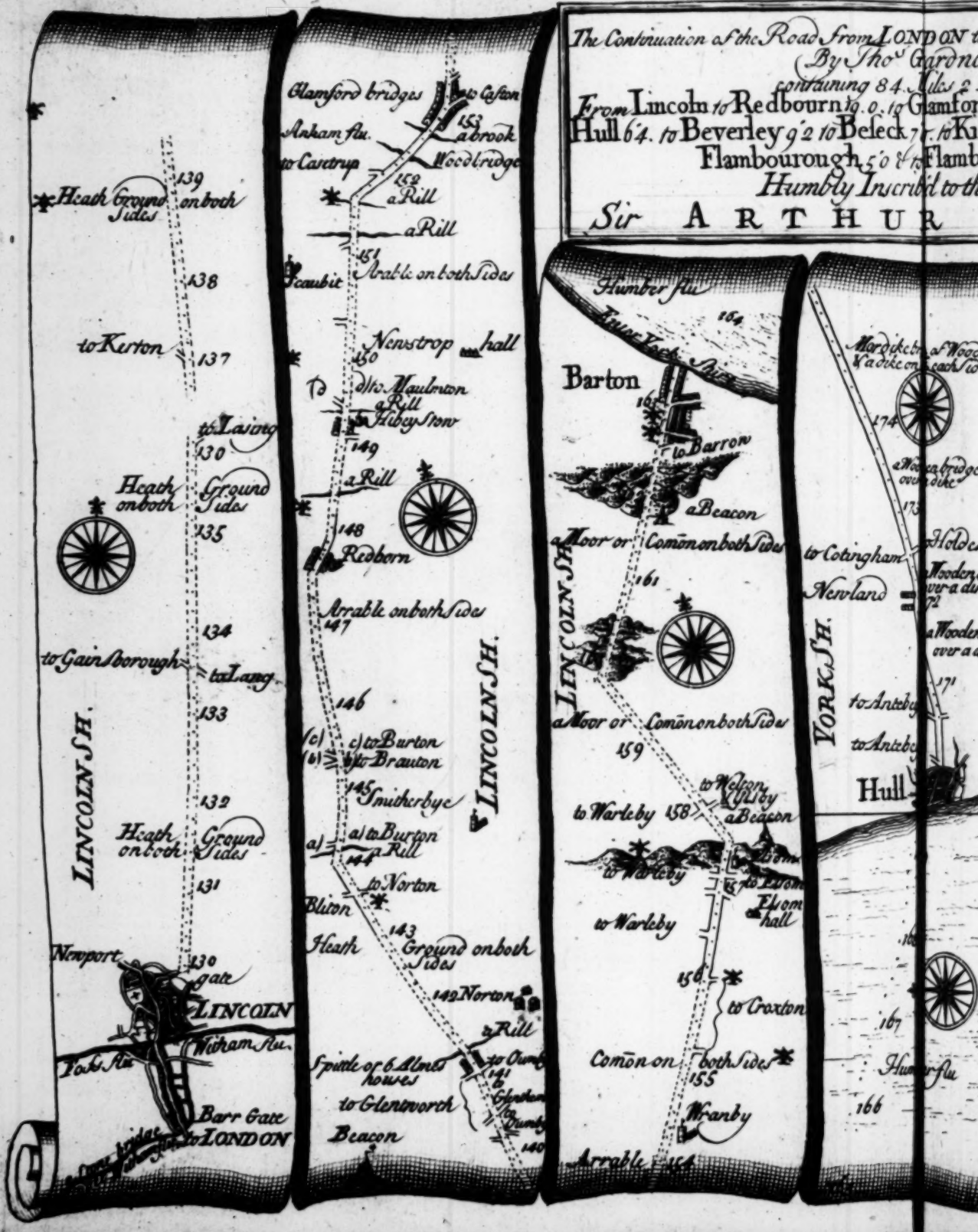
The Continuation of the Road from LONDON t
By Thoˢ Gardn
containing 84. Miles &
From Lincoln to Redbourn 19. 0. to Gramfor
Hull 64. to Beverley 9 2 to Beleck 7 r. to Ku
Flambourough 5 0 & to Flamb
Humbly Inscribd to th
Sir ARTHUR
Heath Ground on both Sides
139
138
to Kerton
137
to Laing
130
Heath Ground on both Sides
135
134
to Gainsborough
to Lang
133
LINCOLN SH.
132
Heath Ground on both Sides
131
Newport
130
gate
LINCOLN
Witham Riv.
Foss Riv.
Barr Gate
to LONDON
Glamford bridges
to Caston
153
Ankam Riv.
a brook
to Caistrop
Woodbridge
152
a Rill
a Rill
151
Scaubit
Arrable on both Sides
Newstrop hall
150
to Maulmton
a Rill
to Hiby Stow
149
a Rill
148
Redborn
Arrable on both Sides
147
146
c/ to Burton
61 to Brauton
145
Smithersbye
a/ to Burton
a/
144
a Rill
to Norton
Bliton
Heath
143
Ground on both Sides
142 Norton
a Rill
to Ow
Spittle of 6 Almes howes
141
to Glentworth
Beacon
140
LINCOLN SH.
Humber Riv.
164
Barton
16
to Barton
a Beacon
a Moor or Comon on both Sides
161
a Moor or Comon on both Sides
159
to Welton
to Warleby
158
a Beacon
to Warleby
to Elsom
to Warleby
Elsom hall
156
to Croxton
Comon on both Sides
155
Wranby
Arrable
YORK SH.
174
to Cotingham
Newland
172
171
to Anteby
to Anteby
Hull
167
166
Humber Riv.

ONDON to FLAMBROUGH Com:bor
Gardner
4. Miles 2 Furlongs Viz.
Gamford Bridges 5. 5. to Barton 10 1 to
ck 7 1. to Kilham 12 0 to Burlington 7 4 to
Flambourough head 1 2
cribd to the Honourable
UR KAY, Bart.

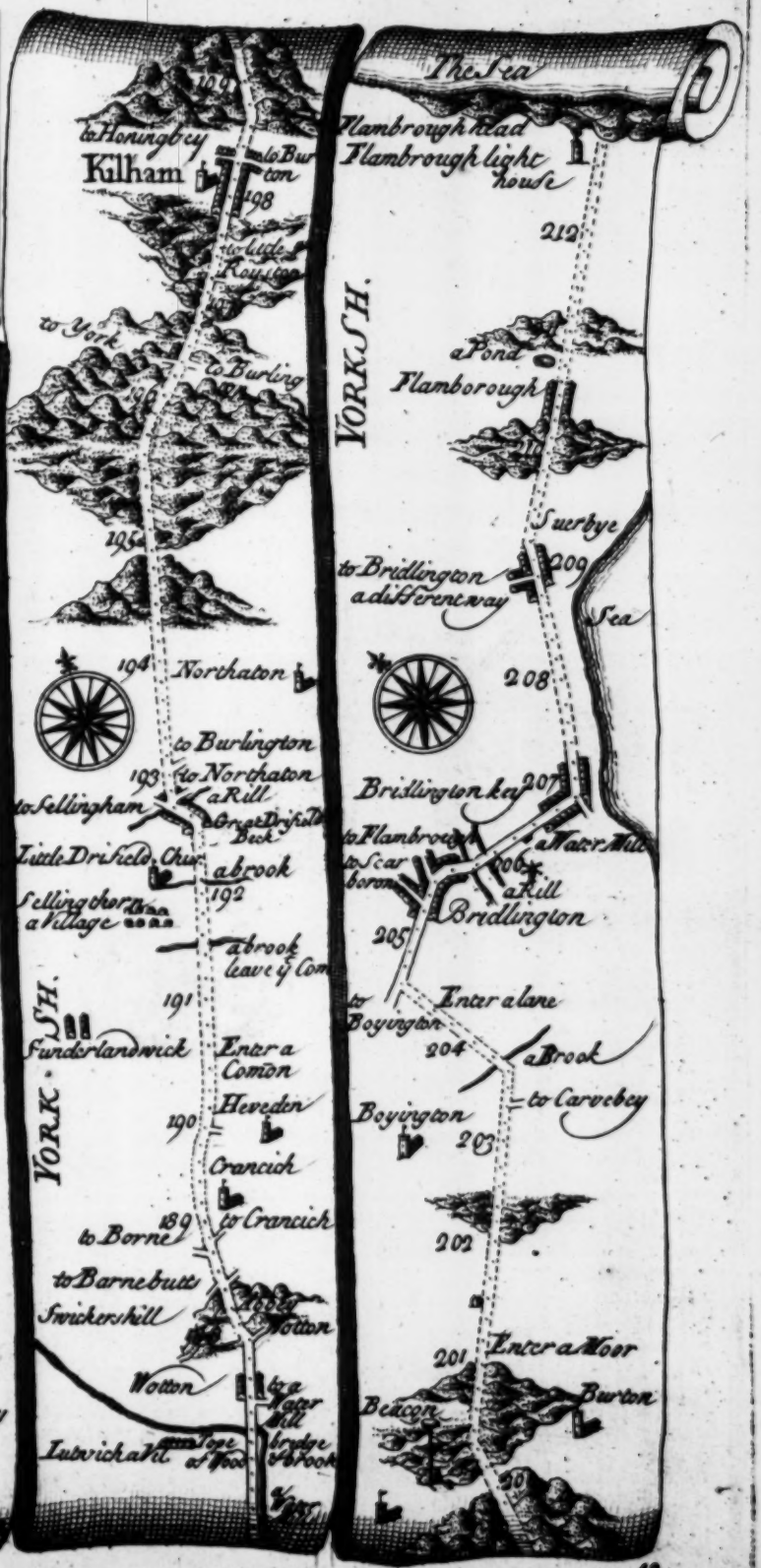

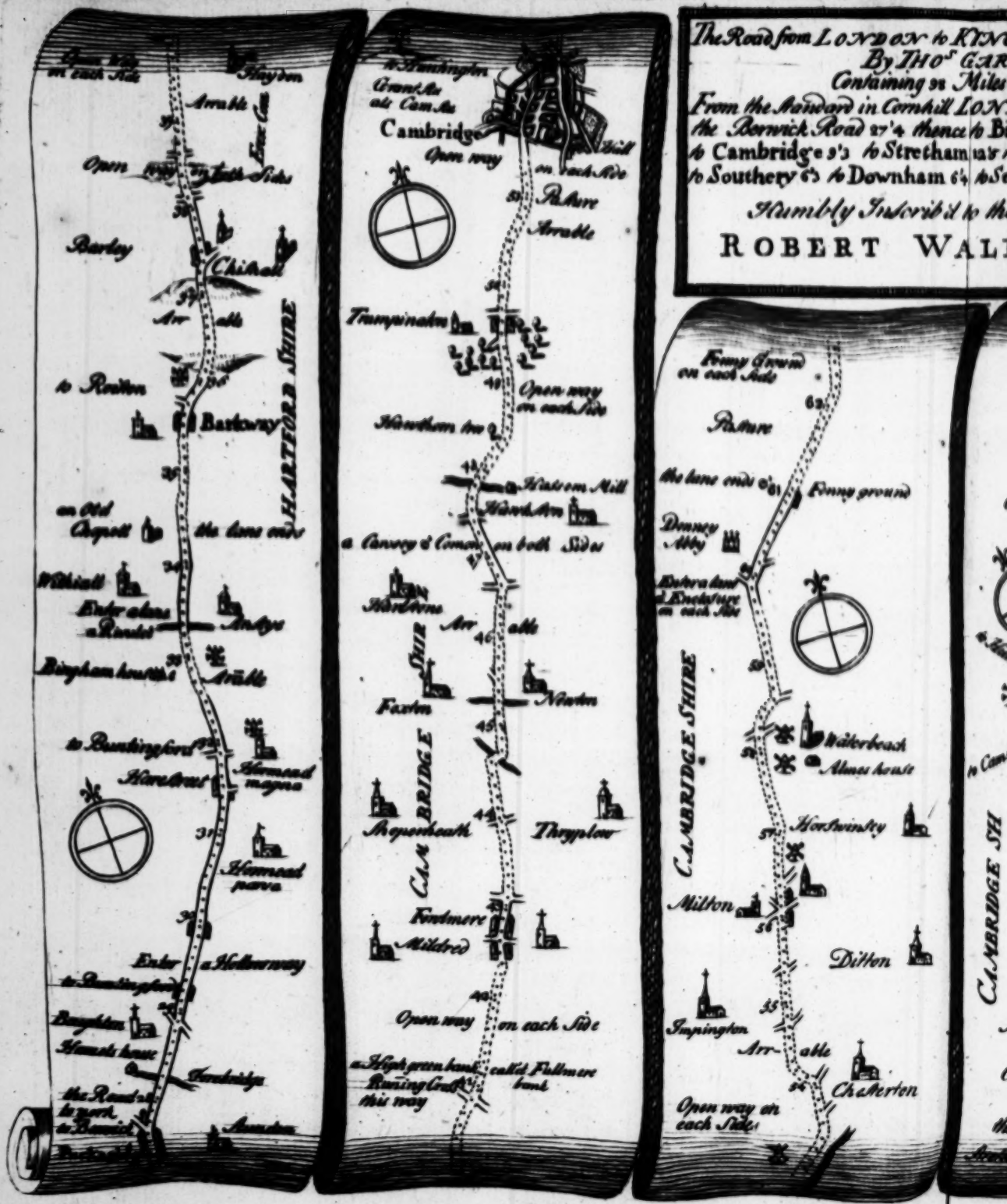
The Road from LONDON to KIN
By THOS GAR
Containing 91 Miles
From the Mansion in Cornhill LON
the Berwick Road 27 4 thence to B
to Cambridge 93 to Stretham 11
to Southery 63 to Downham 6 to S
Humbly Inscribd to th
ROBERT WAL
Cambridge
Open way
Trumpington
Open way on each Side
Hauxton Inn
Hauxton Mill
Harlton Arm
Harlton
Arr able
Foxton
Newton
Shepreth
Thriplow
Fulmere
Mildred
Open way on each Side
Barley
Chishall
Arr able
to Royston
Barkway
HARTFORD SHIRE
Whitehill
Ansty
Arable
Hormead magna
Hormead parva
Enter a Hedgerway
Bangdon
Hamels house
Fordbridge
Arable
Pasture
Arable
Fenny ground
Donney Abby
Waterbeach
Horsheath
Milton
Ditton
Impington
Arr able
Chesterton
Open way on each Side
CAMBRIDGE SHIRE

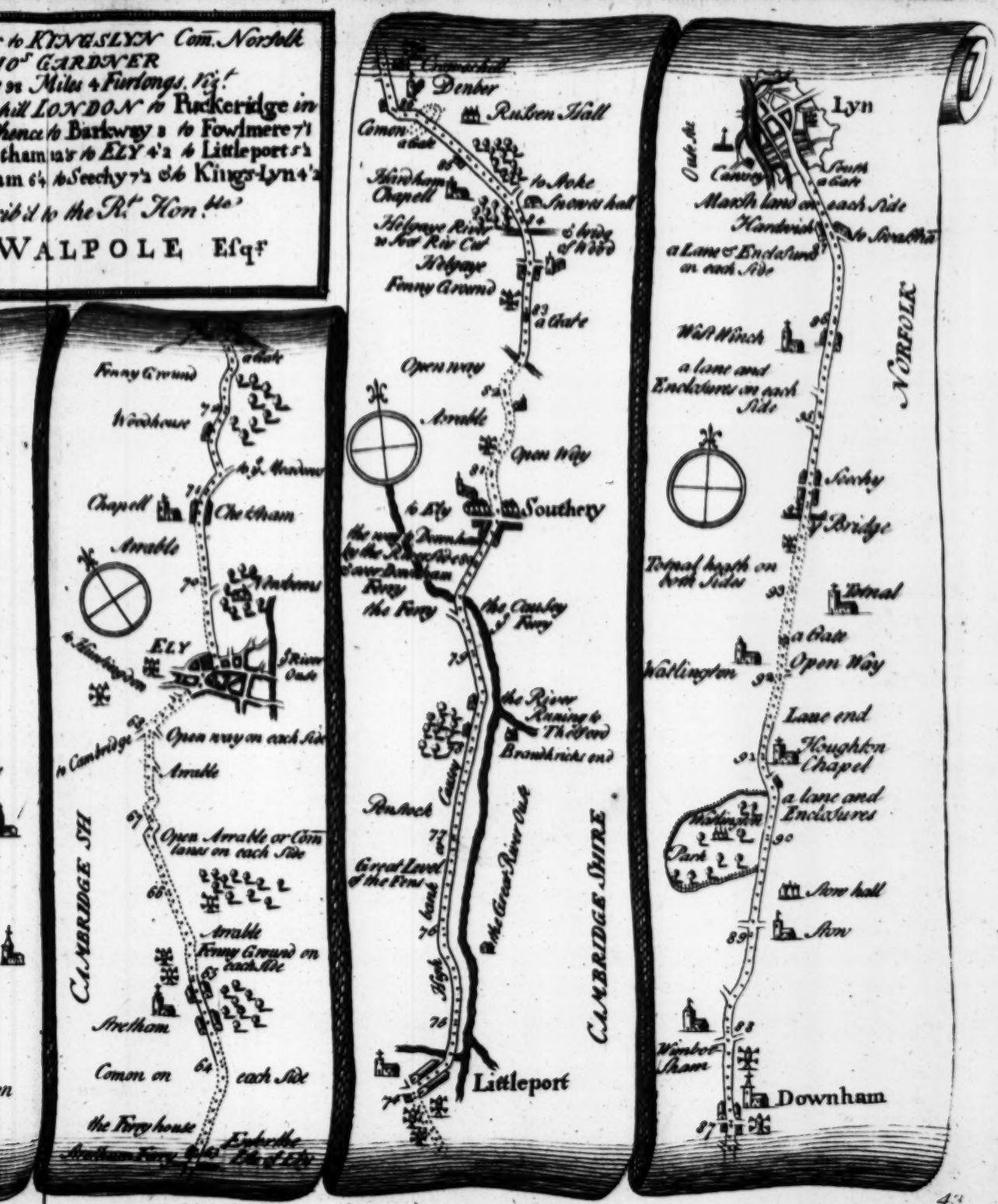
to KINGSLYN Com. Norfolk
10s GARDNER
91 Miles 4 Furlongs. Viz.t
hill LONDON to Puckeridge 19
hence to Barkway 8 to Fowlmere 7 1
tham 12 8 to ELY 4 2 to Littleport 5 2
am 6 4 to Seechy 7 2 & to Kings-Lyn 4 2
rib'd to the Rt Hon.ble
WALPOLE Esqr
Finny Ground
a Gate
Woodhouse
Chapell
Chetham
Arrable
Fenhouse
ELY
River Ouse
to Huntingdon
to Cambridge
Open way on each Side
Arrable
Open Arrable or Com lanes on each Side
Arrable
Finny Ground on each Side
Stretham
Comon on
each Side
the Ferry house
Ely
Denber
Rubens Hall
Comon
Thirdham Chapell
to Stoke
Snowres hall
Hilgrave River & New Riv Cut
& bridge of Wood
Hilgrave
Finny Ground
a Gate
Open way
Arrable
Open Way
to Ely
Southery
the way to Downham by the Kings Ferry over Downham Ferry
the Ferry
the Causey & Ferry
the River Running to Thetford
Broadbricks end
Causey
Rustack
Great Level of the Fens
Bank
High
Littleport
CAMBRIDGE SHIRE
Lyn
Oak &c
Convent
Church & Gate
Marsh land on each Side
Hardwick
to Stradsha
a Lane & Enclosures on each Side
West Winch
a lane and Enclosures on each Side
NORFOLK
Nurky
Bridge
Tofpual length on both Sides
Tofpual
a Gate
Open Way
Wallington
Lane end
Houghton Chapel
a lane and Enclosures
Wallington
Part
Stow hall
Stow
Wimbot Tham
Downham

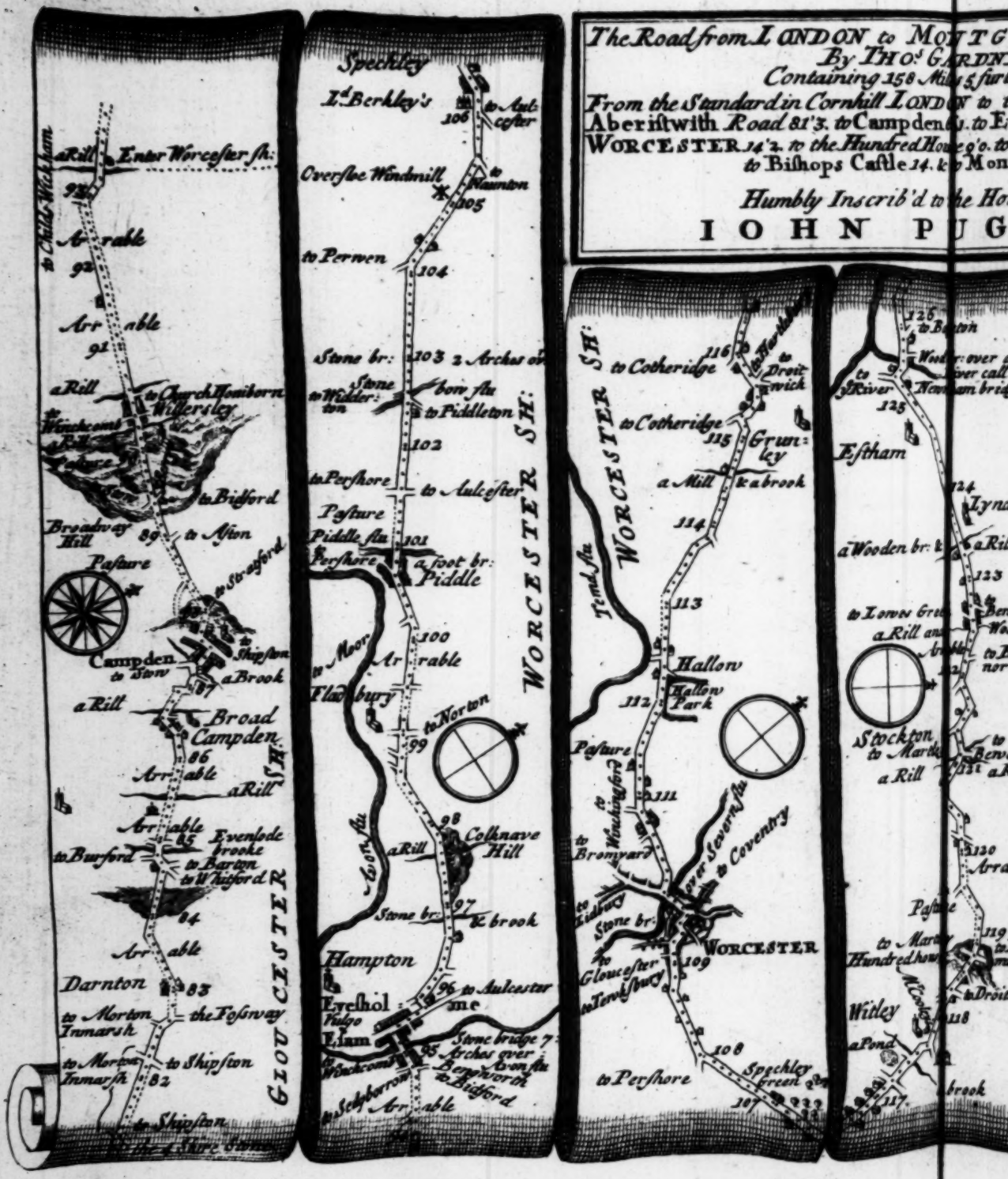
The Road from LONDON to MONTG
By THOS GARDN
Containing 158 Miles & furl
From the Standard in Cornhill LONDON to
Aberistwith Road 81'3. to Campden 9. to E
WORCESTER 14'2. to the Hundred House 9'0. to
to Bishops Castle 14. to Mon
Humbly Inscrib'd to the Ho
IOHN PUG
GLOUCESTER SH:
WORCESTER SH:
Speechley
Ld Berkley's
to Aulcester
Overslee Windmill
to Alamton
to Perwen
Stone br:
2 Arches ov
to Piddleton
to Aulcester
Pasture
Piddle stm
a foot br:
Piddle
to Moor
Arrable
Flaxbury
to Norton
Colnave Hill
Hampton
Eyesholme
to Aulcester
Stone bridge 7 Arches over Avon stm
to Bidford
to Sedgborrow
to Cotheridge
to Droitwich
Grunsley
a Mill & a brook
Tinds stm
Hallow
Hallow Park
Pasture
to Bromyard
over Severn stm
to Coventry
to Kidderm:
Stone br:
WORCESTER
to Gloucester
to Tewkesbury
to Pershore
Speechley green
Estham
a Wooden br:
to Lowes Grn
Stockton
to Martley
Witley
a Pond
to Child Wickham
Enter Worcester sh:
Arrable
Arrable
a Rill
to Church Honiborn
Willersley
to Winchcomb
to Bidford
Broadway Hill
to Alton
Pasture
to Stratford
Campden
to Stow
to Shipston
a Brook
a Rill
Broad Campden
Arrable
a Rill
Arrable
Evenlode brooke
to Burford
to Barton
to Whitford
Arrable
Darnton
to Morton Inmarsh
the Fosseway
to Morton Inmarsh
to Shipston
to Shipston
a Rill
a Stone

MONTGOMERY North Wales.—
GARDNER.
Miles 5 furlongs. Viz.
ONDON to the 4 Shire Stone in the
lend 6. to Evesholme 7'7. to the City of
House 9'0. to Tenbury 10'0. to Ludlow 7'5.
4. to Montgomery 8'3.

d to the Honourable
P U G H, Esq.

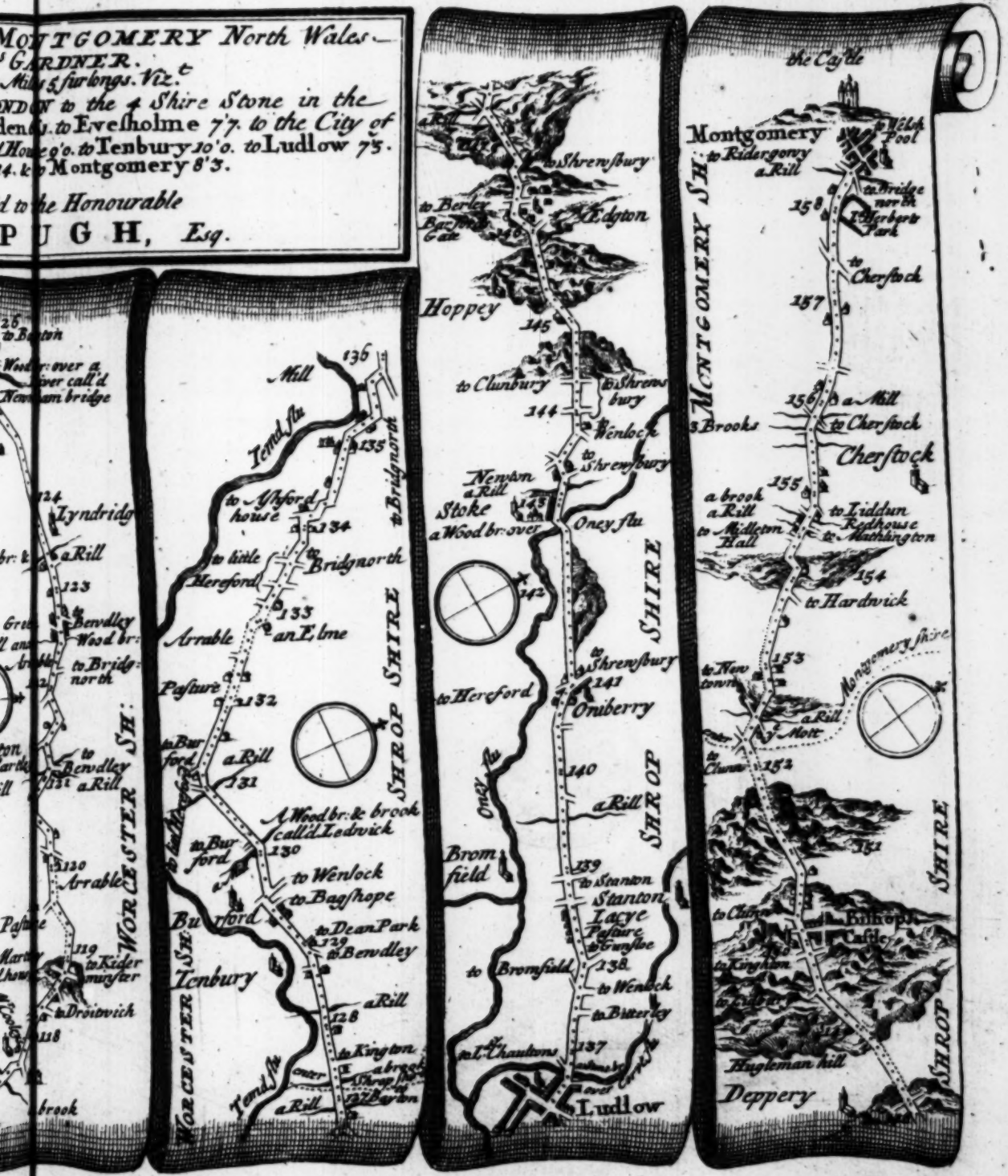

G R III

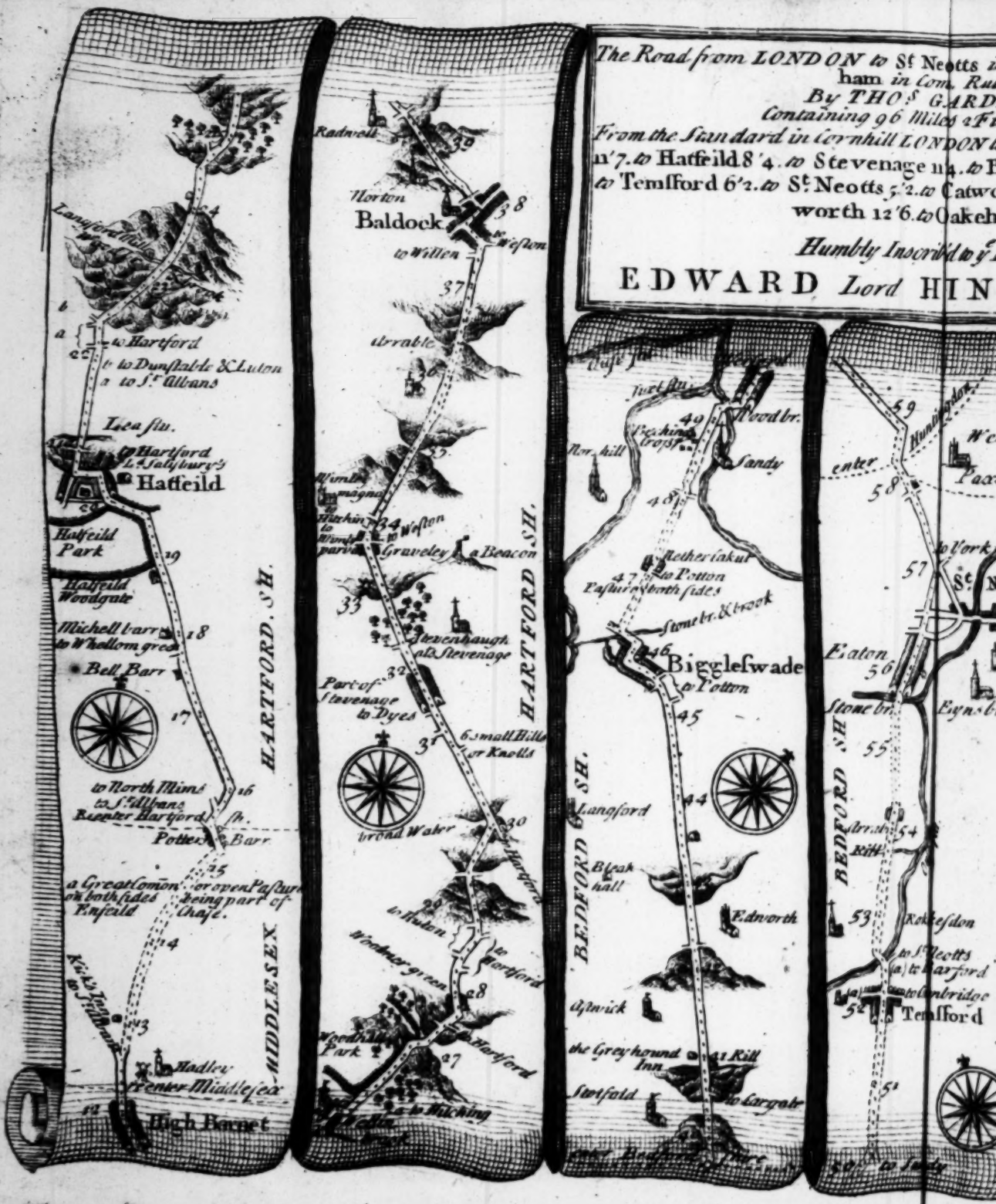
The Road from LONDON to St Neotts
ham in Com. Ru
By THOS GARD
Containing 96 Miles
From the Standard in Cornhill LONDON
11 7. to Hatfeild 8 4. to Stevenage 11 4. to
to Temsford 6 2. to St Neotts 5 2. to Catwo
worth 12 6. to Oakeh
Humbly Inscribed to
EDWARD Lord HIN
Radwell
Norton
Baldock
to Willen
to Weston
Arrable
Langford Mills
to Hartford
to Dunstable & Luton
to St Albans
Lea flu.
to Hartford
L. Salisbury's
Hatfeild
Hatfeild Park
Hatfeild Woodgate
Michell barr
to Whellom grea
Bell Barr
to North Mims
to St Albans
Bypasser Hartford
Potters Barr
a Great Common or even Pasture
on both sides being part of
Enfeild Chase.
Kitts Teed
to Hillbarrow
Hadley
Frontier Middlesex
High Barnet
HARTFORD. SH.
MIDDLESEX.
to Weston
Graveley
a Beacon
Stevenhaugh
als Stevenage
Part of
Stevenage
to Dyes
6 small Hills
or Knolls
broad Water
to Hertford
to Hitchin
Woodwar green
to Hertford
Woodhill
Park
to Hertford
to Hitching
HARTFORD SH.
Biggleswade
to Potton
Langford
Blaak
hall
Edworth
Astwick
the Grey hound
Inn
Stotfold
to Langate
BEDFORD SH.
Sandy
to Potton
Stonebr. & brook
Eaton
Stone br.
to York
Temsford
to Cambridge
to Sandy

Neotts *in Com Hunt: Continued to* Oake-
Com. Rutland.
GARDNER.
Miles 2 Furlongs Viz5
ONDON to Barnet *in the Holy Head Road*
e 11*4. to* Baldock 6'1. *to* Biggleswade 7'7.
to Catworth 9'5. *to* Lyford 7'6. *to* Harring
to Oakeham 8'6.

cribd to y^e Honourable

HINCHINBROKE.

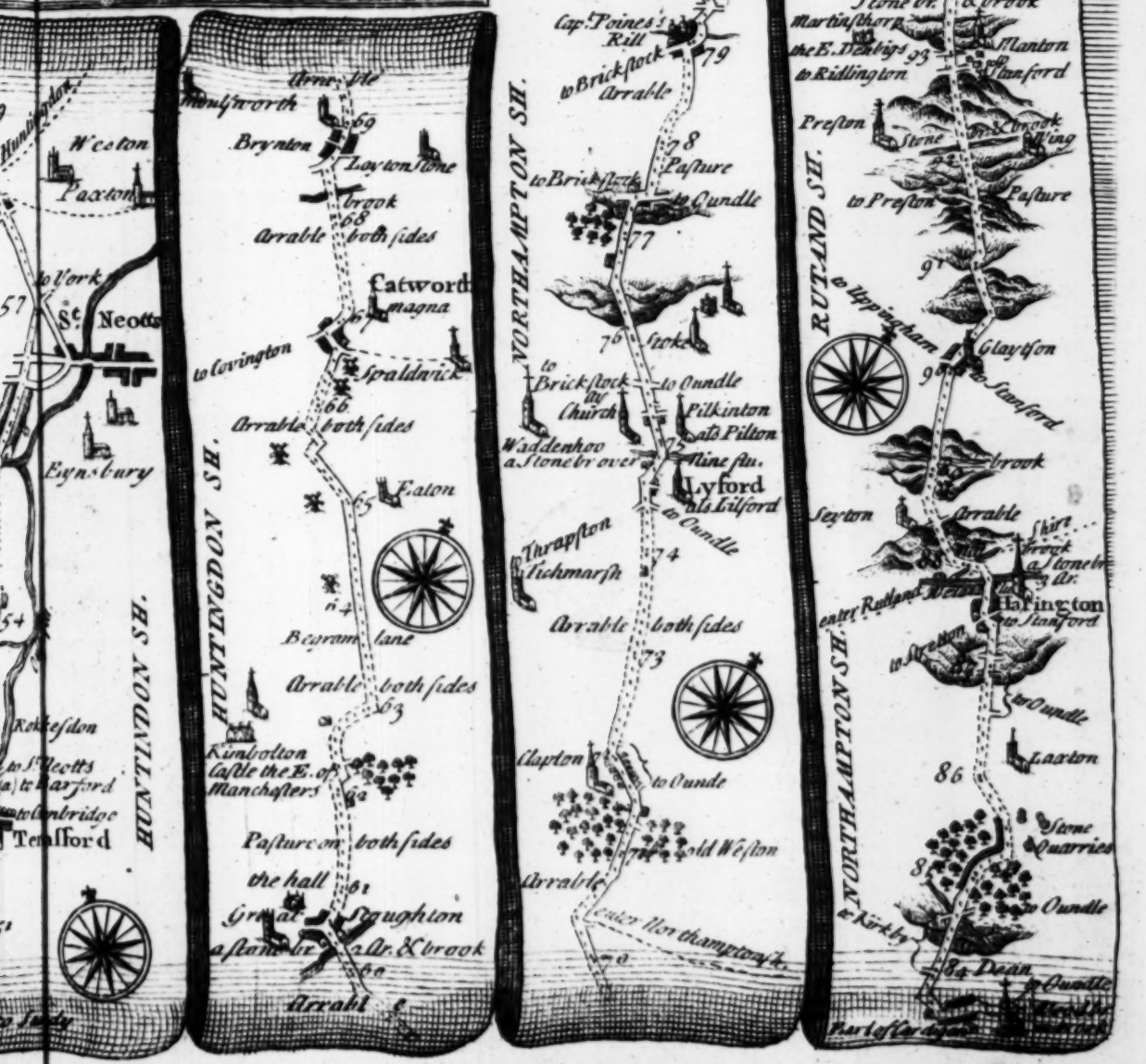

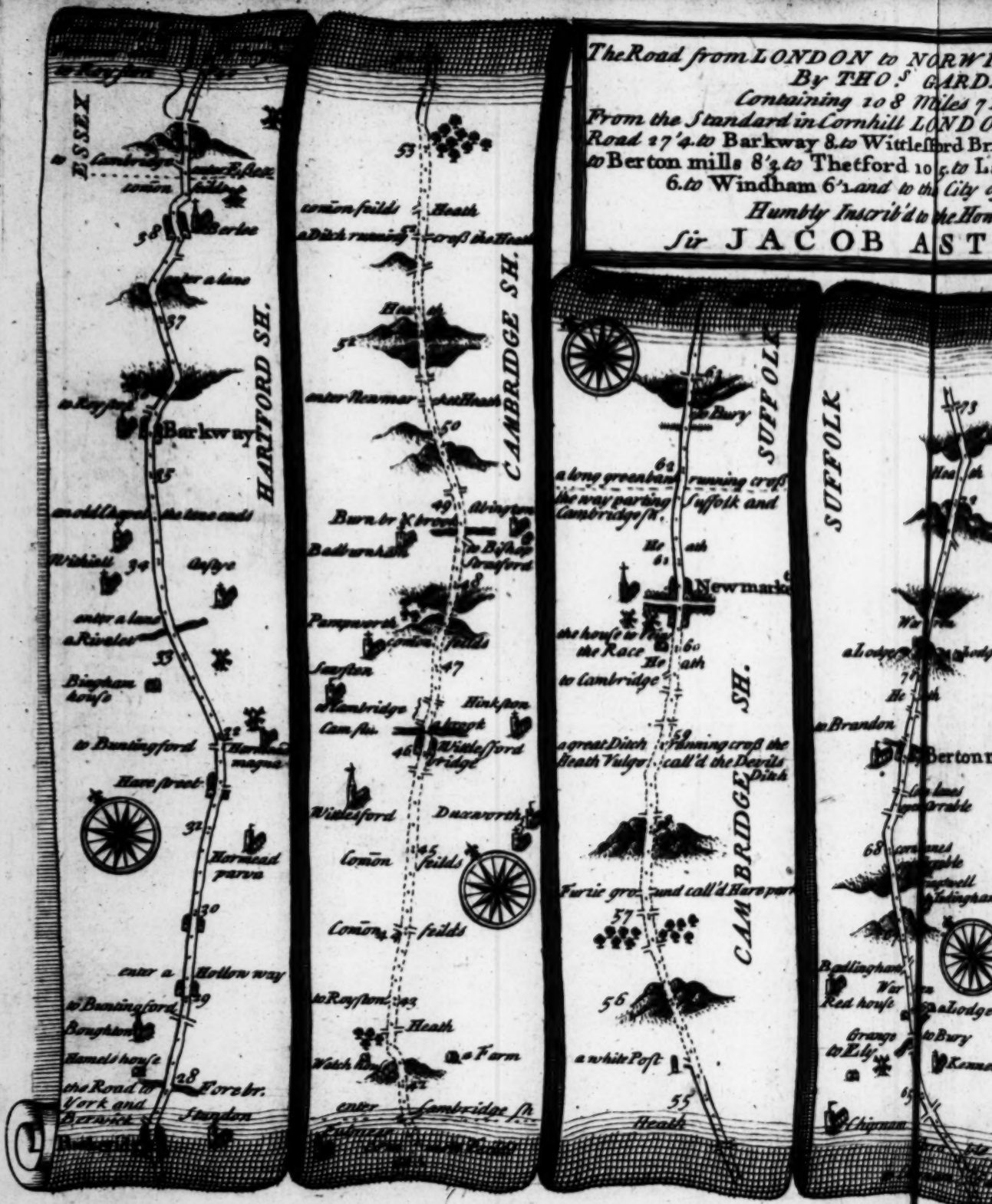
The Road from LONDON to NORW
By THO.S GARD
Containing 108 Miles 7
From the Standard in Cornhill LOND
Road 27'4. to Barkway 8. to Wittlesford Br
to Berton mills 8'2. to Thetford 10 5. to L
6. to Windham 6'1. and to the City
Humbly Inscrib'd to the Hon
Sir JACOB AST
ESSEX
HARTFORD SH.
CAMBRIDGE SH.
SUFFOLK
CAMBRIDGE SH.
SUFFOLK
Barkway
Newmark
Berton
Brandon
Bunting ford
Have street
Hormead parva
Fore br.
Standon
Wittlesford bridge
Duxworth
Hinkston
Abington
Heath
Common fields
Ditch running cross the Heath
Burn br. X brook
Pampsworth
Sawston
Cambridge
Wittlesford
Rayston
Watch House
Farm
enter Cambridge sh.
Bury
Newmarket
the house to Wait the Race
to Cambridge
a great Ditch running cross the Heath Vulgo call'd the Devils Ditch
Furr ground call'd Hare par
a white Post
Heath
Red house
Grange
to Bury
to Ely
Chippnam
Kenne

NORWICH in NORFOLK.
GARDNER.
Miles 7 Furlongs Vizt
LONDON to Puckridg in ye BERWICK
dlesford Bridge 10'4. to Newmarket 14'5.
10 5. to Larlingford 8. to Attleborough
o the City of NORWICH. 9'2.
d to the Honourable
ASTLEY, Bar.t

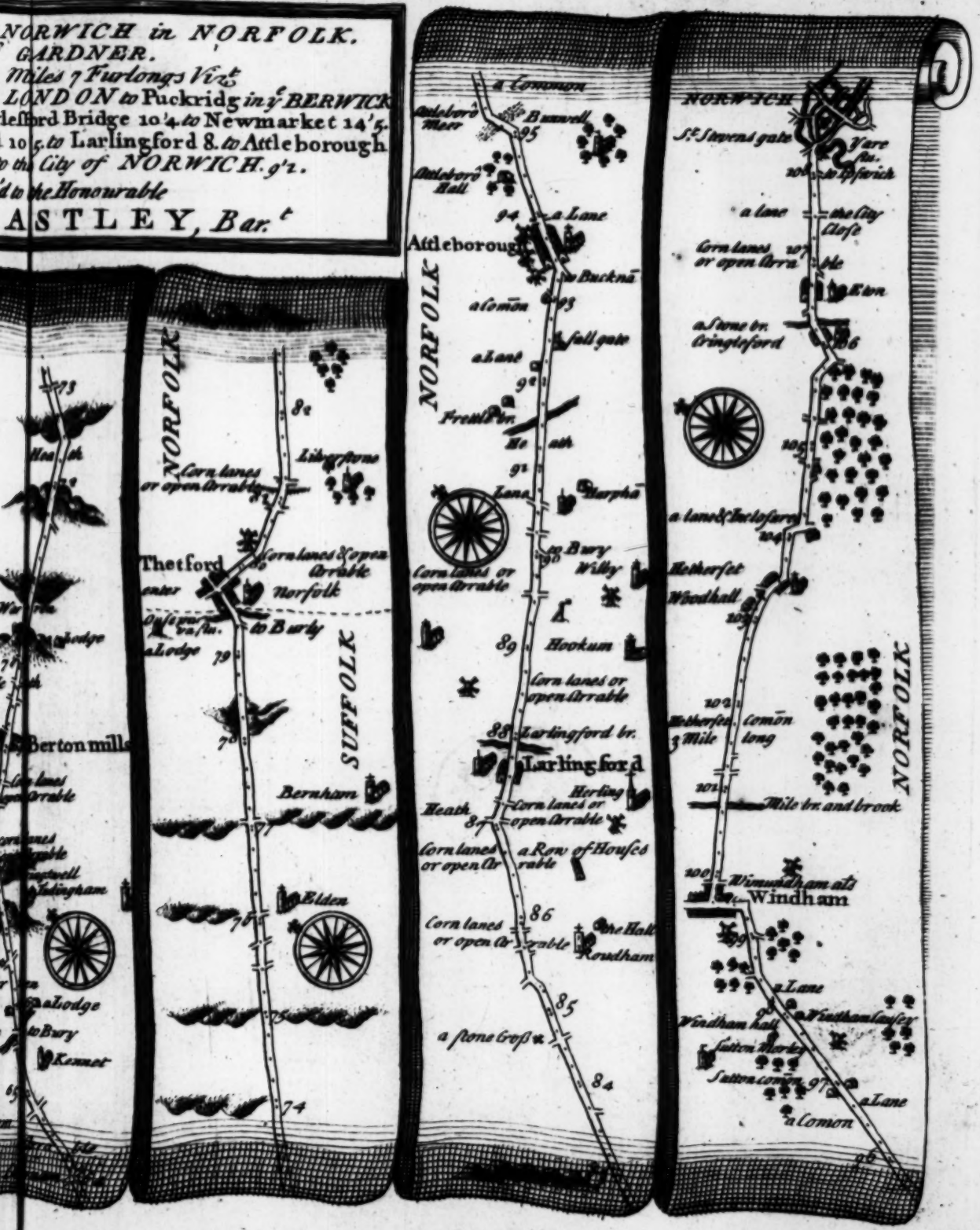



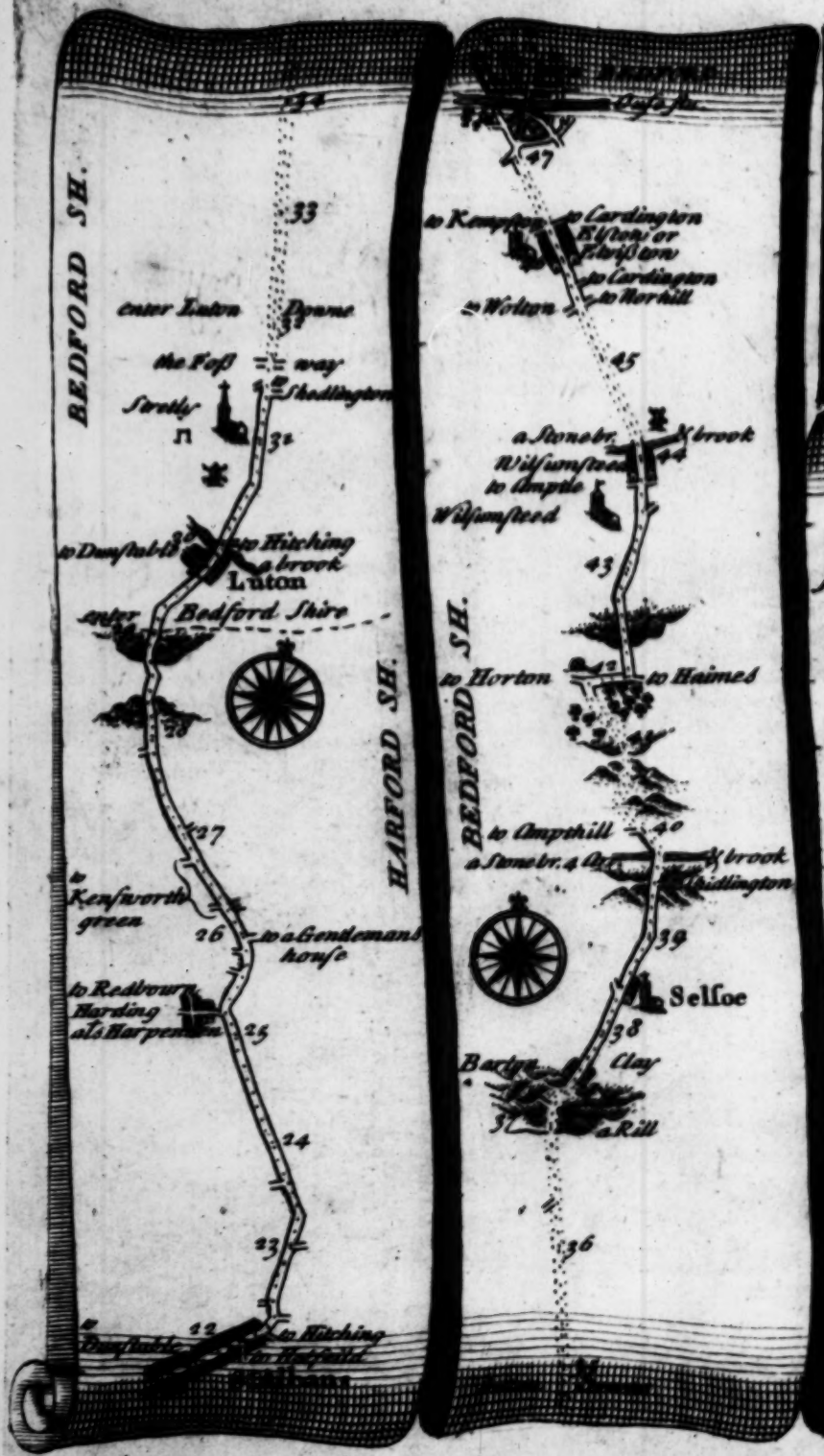
The Road from LONDON to LAKE
Continued to Richmond in
By THO.S GARDN
Containing 262 Miles
From the Standard in Cornhill LOND
Holy-head Road 21 ½ to Luton &
Chellington 9. to Wellingbo
ingham 10 ½. to Vppingham
thence to Barnsley in Plate
Humbly Inscribed to the R.t
DANIEL Lord FI
BEDFORD SH.
HARFORD SH.
BEDFORD SH.
BEDFORD SH.
BEDFORD SH.
enter Luton
Dpane
the Fast way
Shidlington
Stotfly
Luton
enter Bedford Shire
to Hitching
a brook
to Dunstable
to Kensworth green
to a Gentemans house
to Redbourn
Harding
als Harpenden
to Hitching
to Cardington
Elston or Chelston
to Cardington
to Horhill
to Wolton
a Stone br.
Wilsumstead
to Ampthe
Wilsumstead
to Horton
to Haimes
to Ampthill
a Stone br. & a brook
Shidlington
Selsoe
Baxton
Clay
a Rill
Harold
St Tha Alsford
Stone br. over
Onsl. flu.
Woodhill
Chellington
to Woodhill
Steventon
Steventon
Petnham
Peton or Petnham
Mylton
Stafford br. over
Onsl. flu.
Ockley or Ocle
to Mylton
Ockley
to Ockley
to Mylton
Aspnum
the Town

N to OAKEHAM in Com. Rutland.
Richmond in Yorkshr.
S. GARDINER.
iles & Furlongs Viz.
hill LONDON to St Albans in the
ton & Selsbe 9 to BEDFORD 8 7. to
gbo 9 1. to Kettering 7 1. to Rock-
am 6. and to Oakeham 6 2.
ate 8 1. & to Richmond in Plan 3 87
d to the R.t Honourable
ord FINCH.

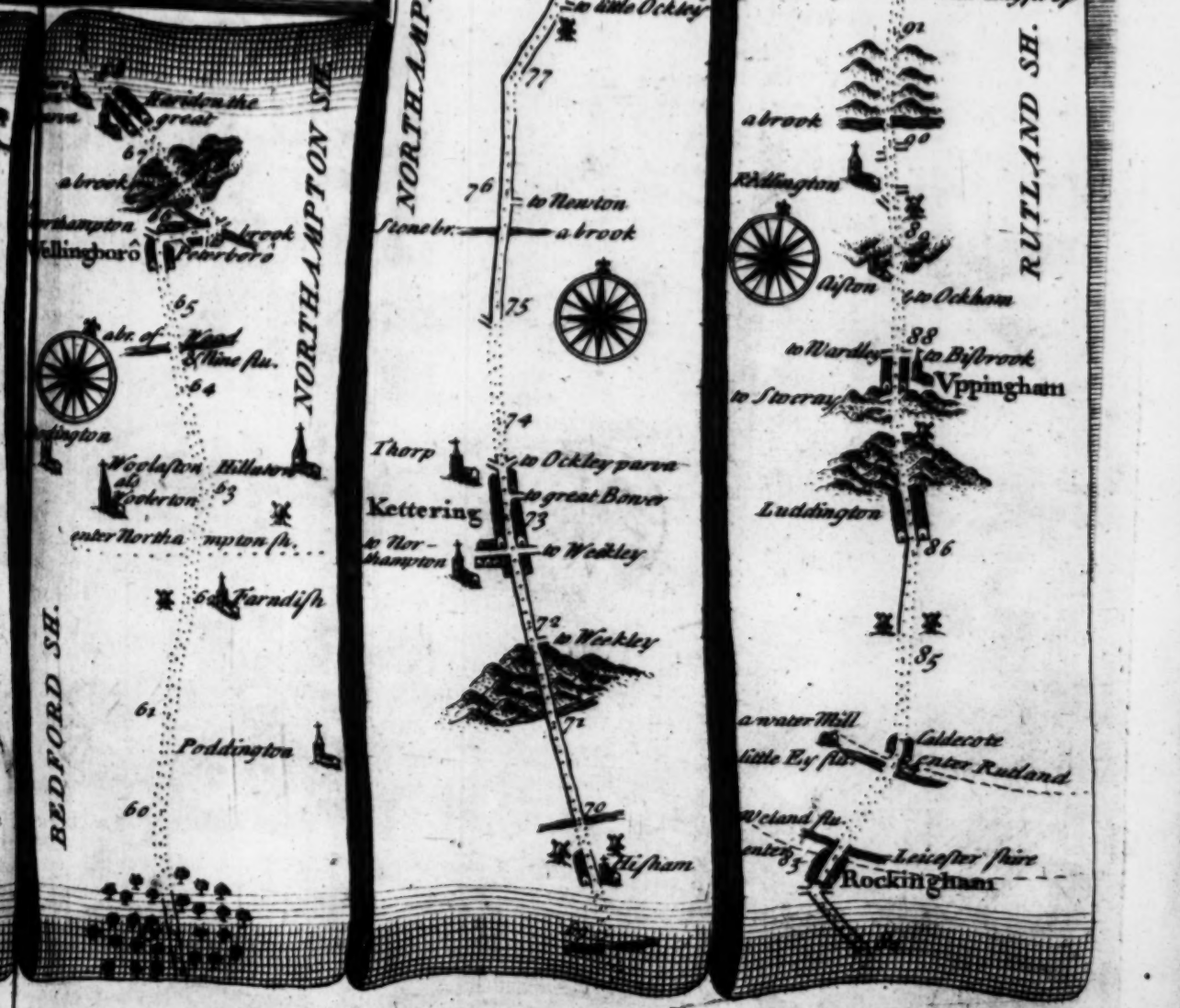

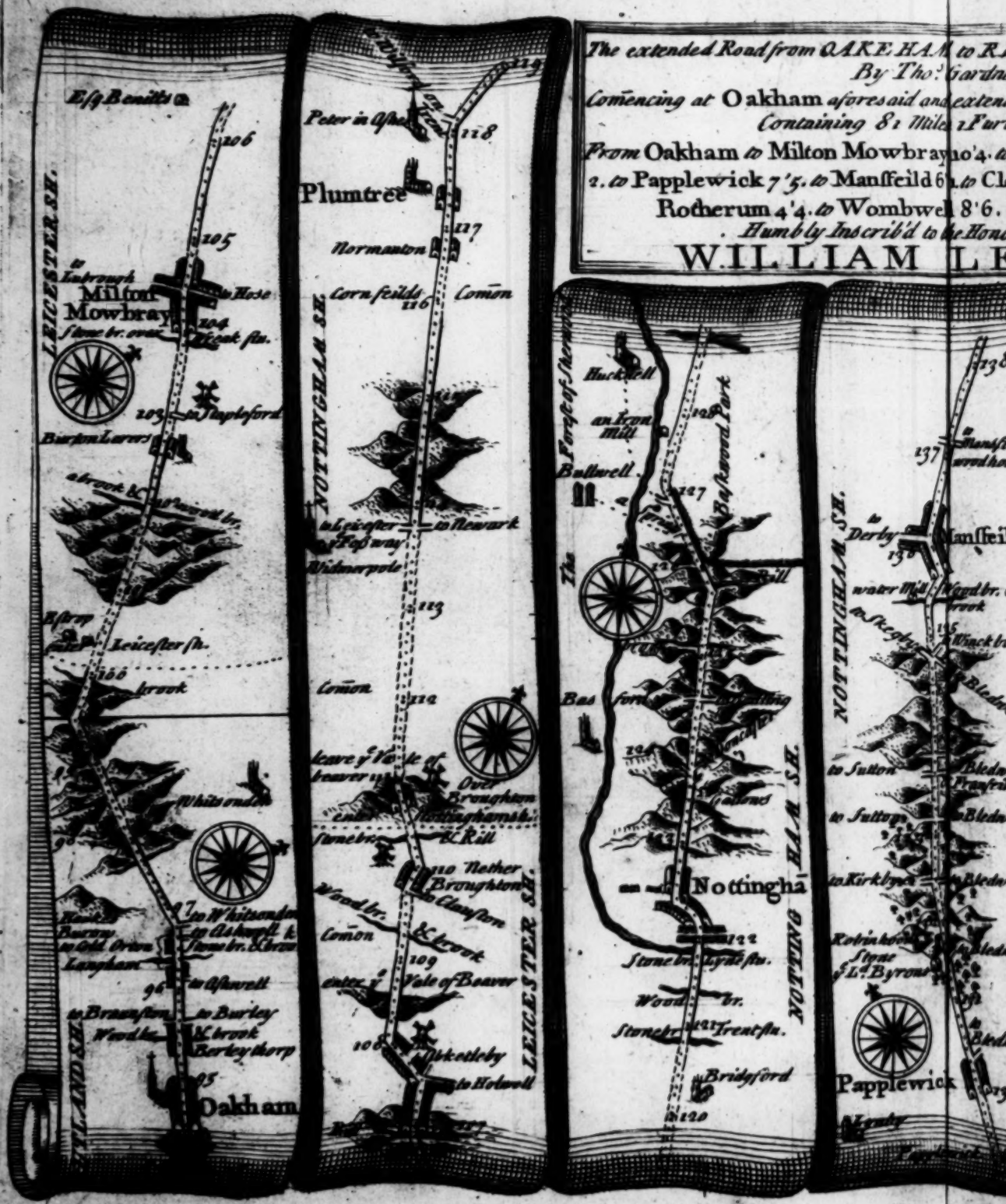
The extended Road from OAKE HAM to R
By Tho: Gardn
Comencing at Oakham aforesaid and exten
Containing 81 Mile 1 Fur
From Oakham to Milton Mowbray no 4. t
2. to Papplewick 7 5. to Mansfeild 6 1. to Cl
Rotherum 4 4. to Wombwel 8 6.
Humbly Inscribd to the Hon
WILLIAM L
LEICESTER SH.
NOTTINGHAM SH.
LEICESTER SH.
NOTTINGHAM SH.
Milton Mowbray
Plumtree
Normanton
Corn feilds
Comon
Oakham
Papplewick
Nottingha
Bridgsford
Trent fu.
Leicester fu.
Beast Pasture
Bas ford
Peter in Ashe
Widmerpole
Stanebr.
Wood br.
Vale of Beaver
Ilketleby
Barley thorp
Langham
Whitwell
Bassingham
Huckwell
Bullwell
Derby
Sutton
Kirkby
Papplewick
Hardwick

A.M. to RICHMOND in Yorkshire.
o.r Gardner.
and extending to Barnsley in Yorkshire.
Miles 1 Furlong Viz.
ray no 4. to Plumtree 12'6. to Nottingham 5
d 6 h. to Clown 11'3. to Aughton 9'3. to
well 8'6. & to Barnsley 4'4.
to the Honourable
LEVINZ, Esq.

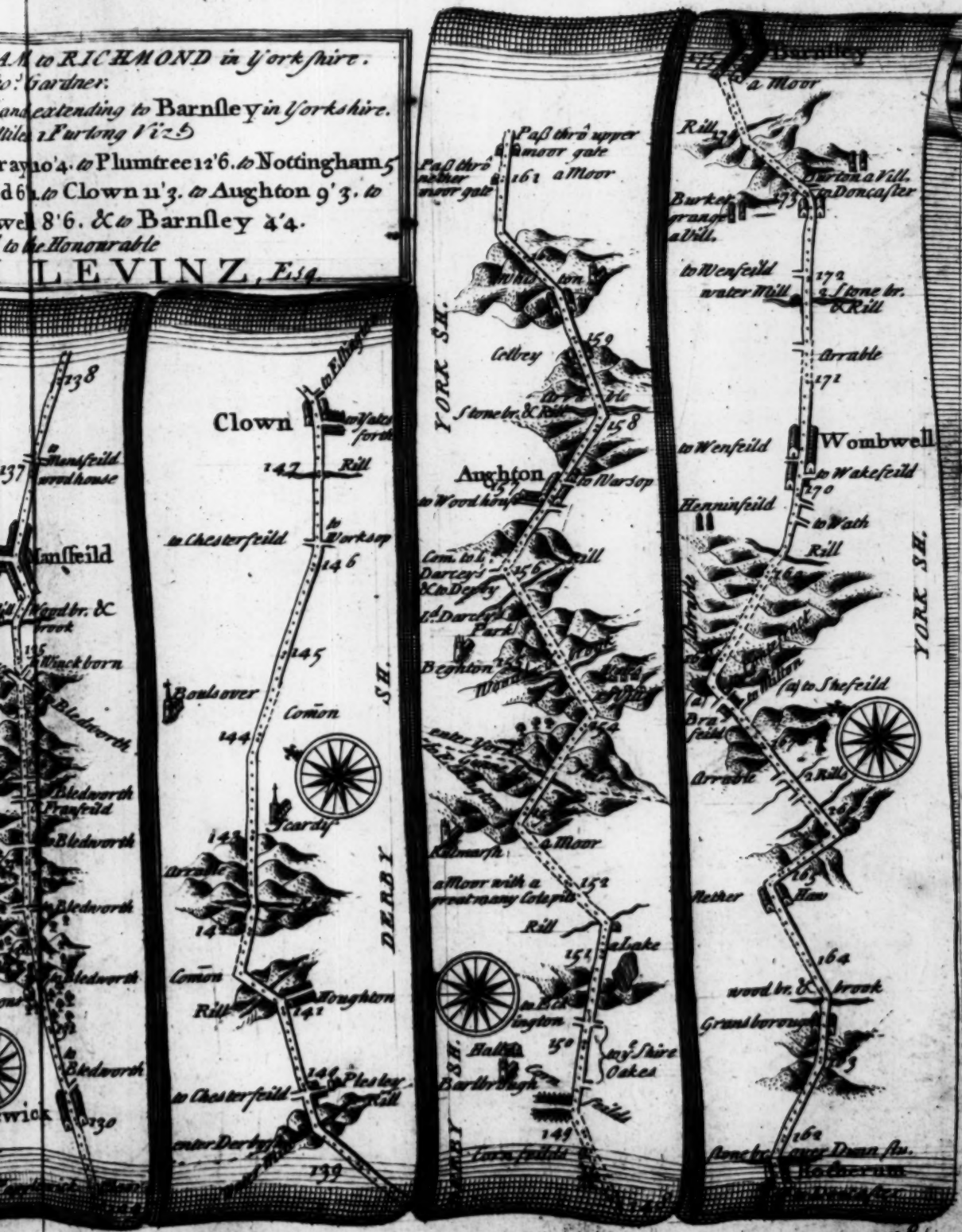

48

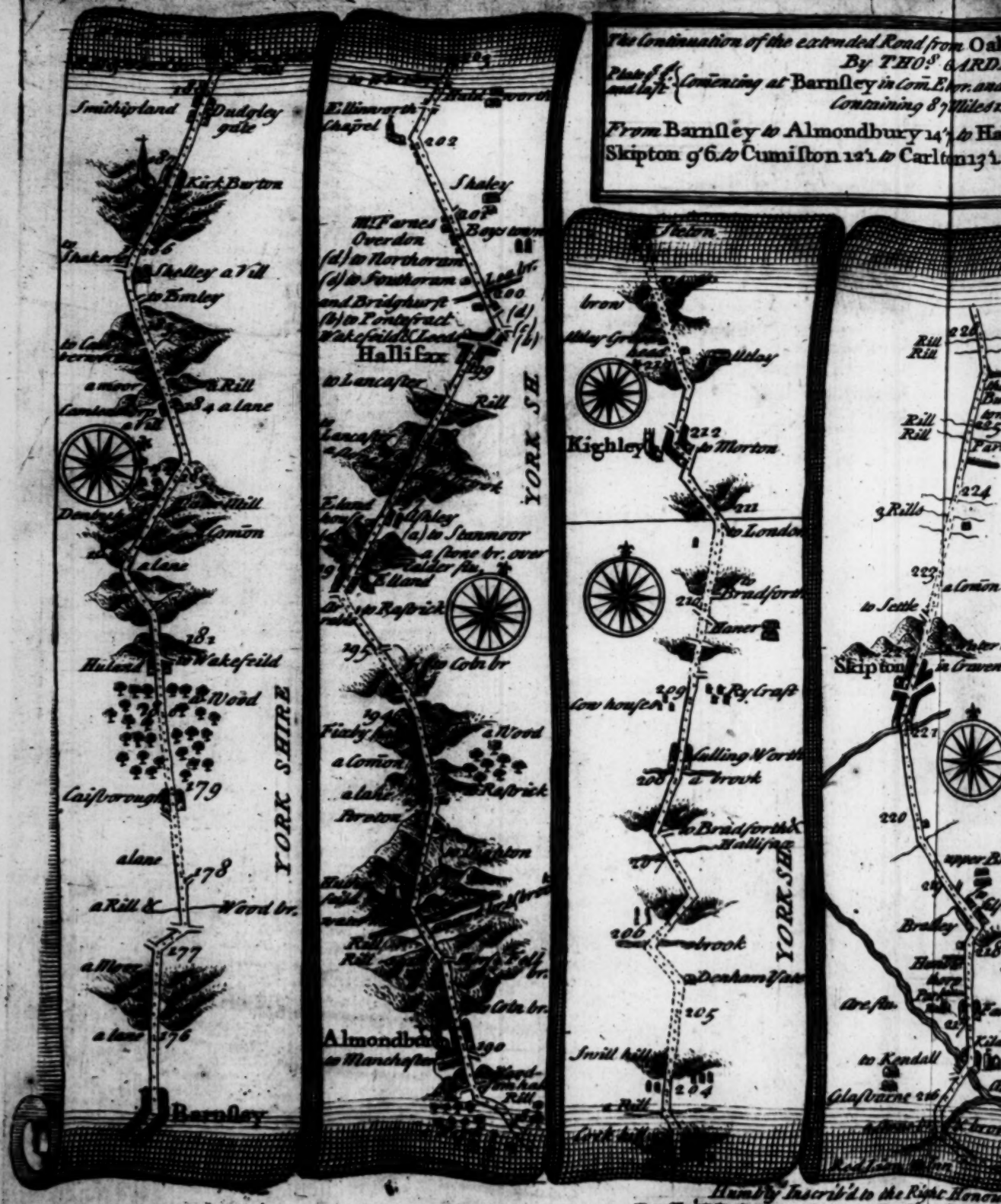
The Continuation of the extended Road from Oa
By THOS CARD
Plate 3d & last } Comencing at Barnsley in Com. Ebor. and
containing 87 Miles
From Barnsley to Almondbury 14½ to Ha
Skipton 9 6 to Cumiston 12 1 to Carlton 13 1
Smithirland
Dudgley gate
Kirk Burton
Shelley a Vill
to Emley
a moor
a Rill
a lane
a Vill
Denby
Common
a lane
Huland
to Wakefeild
a Wood
Caistorough
179
a lane
178
a Rill &
Wood br.
177
a lane
176
Barnsley
YORK SHIRE
Ellinorth
Chapel
Shaley
Overdon
Boys town
(d) to Northoram
(c) to Southoram
and Bridghurst
(b) to Pontefract
Wakefeild & Leeds
Halifax
to Lancaster
Rill
Edland
(a) to Stanmoor
a stone br. over
Calder fm.
up Rastrick
Colm br
Fixby
a Wood
a Common
a lake
Rastrick
Almondbury
to Manchester
YORK SHI
Skelton
brow
Kighley
to Morton
to London
to Bradford
Manor
Low houses
Ry Graft
Calling Worth
a brook
to Bradford &
Halifax
brook
Denham Vate
205
Swill hill
204
Rill
Cock hill
YORKSHI
Rill
Rill
3 Rills
a Common
to Settle
Skipton
in Craven
227
220
upper B
Bradley
to Kendall
Glasfrarne
Humbly Inscribd to the Right Honou
JOHN AISLAB

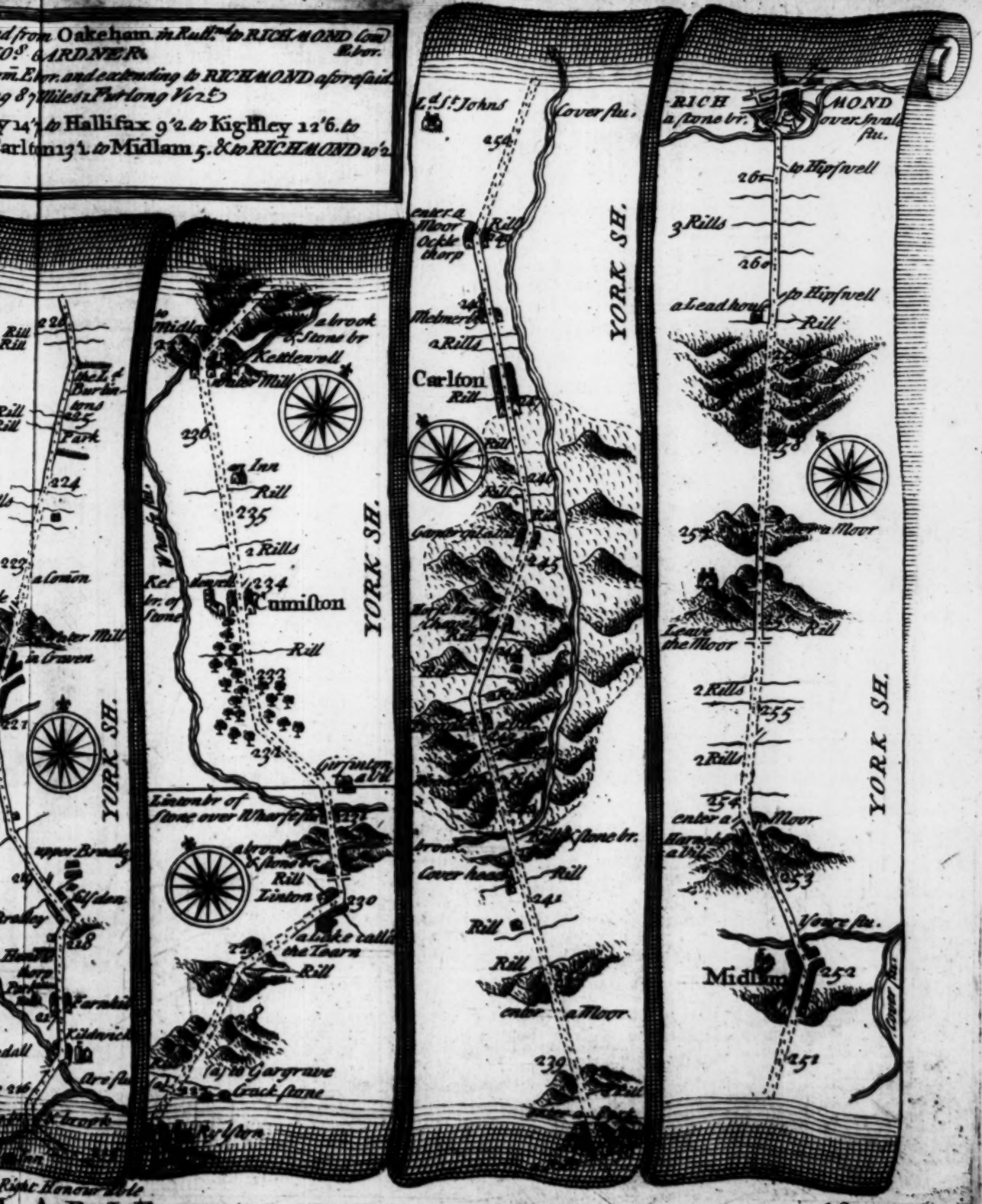
d from Oakeham in Rutl.d to RICHMOND (com)
Rver.
OS. GARDNER's
m. Rver. and extending to RICHMOND aforesaid
9 87 Miles 1 Furlong Viz.
y 14'1 to Hallifax 9'2. to Kigsley 12'6. to
arlton 13'1. to Midlam 5. & to RICHMOND 10'2
Carlton
Cumiston
Kettlewell
Inn
Park
Rill
2 Rills
3 Rills
YORK SH.
RICH
MOND
to Hipswell
Moor
Midl
Right Honour able
LABIE, Esq.
49

G R
III

The Road from LONDON to
Continued to Welshpool
By THO.S
Containing 176 Miles
From the Standard in Cornhill LONDON
in the Holyhead Road 98 '4. thence to
to Bridgnorth 16. to Wenlock 8. Shre
7'4. and to Welshpoo
Humbly Inscribd to the
Sir ROBERT
WARWICK SH.
STAFFORD SH.
Dudley
SHROPSH.
STAFFORD SH.
Bridgnorth

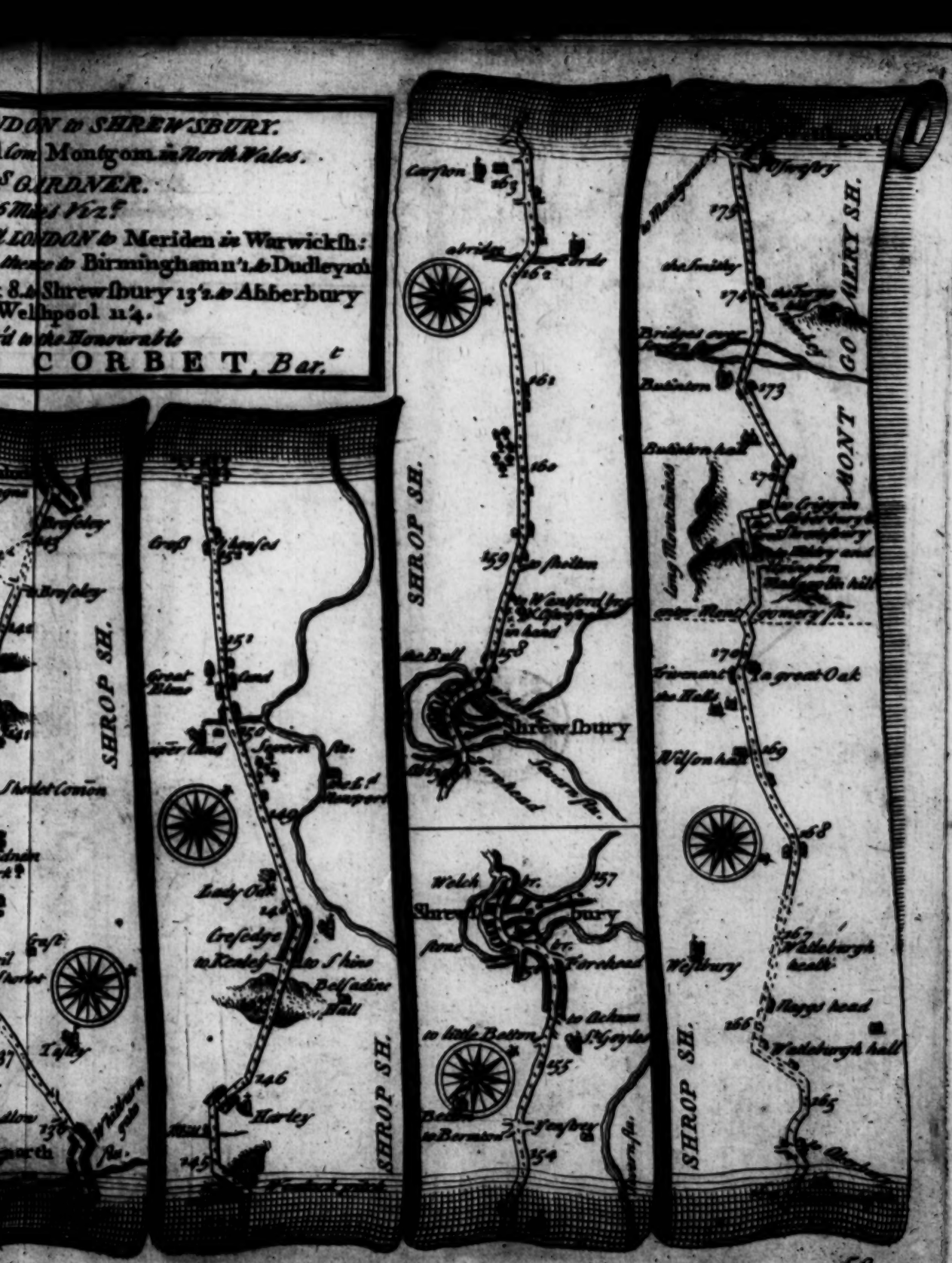
DON to SHREWSBURY.
dom Montgom. in North Wales.
S GARDNER.
s Miles Viz.
LONDON to Meriden in Warwickshi:
thence to Birmingham 11. to Dudley 8.
8. to Shrewsbury 13. 2. to Abberbury
Welshpool 11. 4.
'd to the Honourable
CORBET, Bar.t
SHROP SH.
MONTGOMERY SH.
Shrewsbury
Welsh Pt.
Frankwell
Coleham
Abbey Foregate
Meole Brace
Lady Oak
Cressedge
Harley
Wenlock Edge
Wilderhope
Longmynd
Wilderhope hill
Wenlock hill
Wolstaston
Wistanstow
Corfton
Bridgnorth
Ludlow
Church Stretton
Acton Burnell
Pitchford
Condover
Dorrington
Leebotwood
Hanwood
Pontesford
Pontesford hill
Nesscliff
Montford
Montford Bridge
Shrawardine
Fitz
Baschurch
Ellesmere
Whitchurch
Oswestry
Llanymynech
Llanymynech hill
Llanfyllin
Llanfair
Meifod
Welshpool
Guilsfield
Forden
Newtown
Kerry
Kerry hill
Bishops Castle
Clun
Clunbury
Clunton
Purslow
Aston
Broseley
Much Wenlock
Shipton
Stretton
Stretton hall
Ashley
Moreton Corbet
Shrewsbury Castle
Shrewsbury Abbey
Shrewsbury School
Quarry
Severn
Severn R.
Welsh Bridge
English Bridge
Abbey Foregate
Coleham
Frankwell
Welsh Pt.